



# **LOUISIANA MARITIME** **ASSOCIATION**

## **DAILY REPORT**

---

### **LOWER MISSISSIPPI RIVER (LMR) NAVIGATION CONDITIONS**

LMR is **OPEN** to navigation.

See the **USCG MSIB Section** on page 11 for High Water Advisories.

The additional following notices are in effect:

**1. High Water Operations Restrictions**

NOBRA - ([Click here](#))

CRPPA - ([Click here](#)) & ([Here](#)) & ([Here](#))

Fed Pilots - ([Click here](#))

**2. Controlling Drafts**

04/17/2019 - CRPPA Draft Restriction - 44' - ([Click here](#))

04/17/2019 - BAR Pilot - 44' - ([Click here](#))

04/24/2019 - Federal Pilots 44' - ([Click here](#))

**3. There are several Firework Displays** scheduled for the Fourth of July affecting area waterways. **Those Safety Zones affecting LMR Navigation are listed here.**

**1. L'Auberge Casino Fireworks**

a. Date and time: July 4, 2019 from 8:45 p.m. until 9:45 p.m.

b. Location: Lower Mississippi River MM 216.5 to 217.5 AHP, Baton Rouge, LA

c. Designated representative: USCG MSU Baton Rouge, VHF-FM Channel 16

**2. Go 4th on the River**

a. Date and time: July 4, 2019 from 8:30 p.m. until 9:30 p.m.

b. Location: Lower Mississippi River MM 94.3 to MM 95.3 AHP, New Orleans, LA

c. Designated representative: USCG Station New Orleans, VHF-FM Channel 16

**3. WBRZ-TV Fireworks Display**

a. Date and time: July 4, 2019 from 8:45 p.m. until 9:45 p.m.

b. Location: Lower Mississippi River MM 228.8 to 230, above Head of Passes.

c. Designated representative: USCG MSU Baton Rouge, VHF-FM Channel 16.

All vessels are prohibited from entering these safety zones unless they have been granted permission by the Captain of the Port New Orleans or designated representative. For the full MSIB ([Click here](#))

<b>Today's LMR Stages at Baton Rouge and New Orleans</b>			
<b>Location</b>	<b>Time</b>	<b>Stage</b>	<b>Forecast</b>
<b>Baton Rouge</b>	<b>0600</b>	<b>42.36</b>	<b>Steady</b>
<b>New Orleans</b>	<b>0600</b>	<b>16.05</b>	<b>Steady</b>

**Daily LMR River Stage 5-Day Predictions**

Information from **NOAA** as of 1050 hours on 06/24/2019.  
 All stage forecasts include 48 hours of future rainfall.

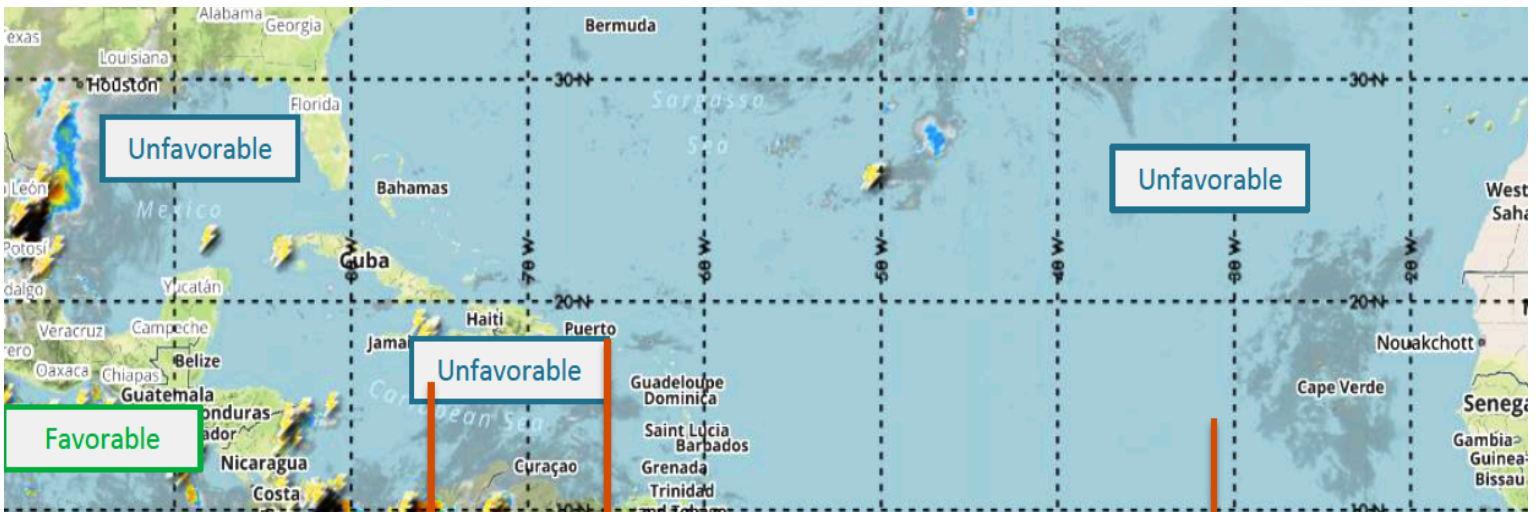
<b>RIVER STAGE FORECASTS</b>								
<b>STATION</b>	<b>FS</b>	<b>6AM</b>	<b>24HR</b>	<b>....F O R E C A S T.....</b>				
		<b>STG</b>	<b>CHG</b>	<b>0625</b>	<b>0626</b>	<b>0627</b>	<b>0628</b>	<b>0629</b>
<b>RED RIVER LNDG</b>	<b>48</b>	<b>59.9</b>	<b>-0.1</b>	<b>59.9</b>	<b>59.7</b>	<b>59.6</b>	<b>59.5</b>	<b>59.4</b>
<b>BATON ROUGE</b>	<b>35</b>	<b>42.5</b>	<b>-0.1</b>	<b>42.4</b>	<b>42.3</b>	<b>42.2</b>	<b>42.1</b>	<b>42.0</b>
<b>DONALDSONVILLE</b>	<b>27</b>	<b>30.2</b>	<b>-0.2</b>	<b>30.3</b>	<b>30.2</b>	<b>30.1</b>	<b>30.1</b>	<b>30.0</b>
<b>RESERVE</b>	<b>22</b>	<b>22.7</b>	<b>-0.1</b>	<b>22.7</b>	<b>22.6</b>	<b>22.5</b>	<b>22.5</b>	<b>22.4</b>
<b>NEW ORLEANS</b>	<b>/17/</b>	<b>16.1</b>	<b>-0.0</b>	<b>16.0</b>	<b>16.1</b>	<b>16.0</b>	<b>16.0</b>	<b>15.9</b>

**Lower Mississippi River Ship Pilots Report**

<b>PILOT ASSOCIATION</b>	<b>PILOT AREA</b>	<b>MAXIMUM FW DRAFT</b>	<b>RESTRICTIONS IN PLACE</b>
<b>Federal Pilots</b>	<b>SWP to MM 233.5 AHOP</b>	<b>44'</b>	<b>Draft Restrictions - <a href="#">See Page 1</a></b>
<b>BAR Pilots</b>	<b>SWP to Pilottown (MM 1.9) AHOP</b>	<b>44'</b>	<b>Draft Restrictions - <a href="#">See Page 1</a></b>
<b>Crescent River Port Pilots</b>	<b>MM 1.9 to MM 104.7 AHOP</b>	<b>44'</b>	<b>Draft Restrictions - <a href="#">See Page 1</a> General Anchorage, Etc. - (<a href="#">Click here</a>)</b>
<b>NOBRA Pilots</b>	<b>MM 104.7 to MM 180.0 AHOP</b>	<b>47'</b>	<b>Draft Restrictions - <a href="#">See Page 1</a> Reserve Anchorage - (<a href="#">Click here</a>)</b>
<b>NOBRA Pilots</b>	<b>MM 180.0 to MM 233.5 AHOP</b>	<b>45'</b>	<b>Draft Restrictions - <a href="#">See Page 1</a> Carrollton Gauge Above 7'- (<a href="#">Click here</a>)</b>

**LAMA Pilot Reminder: Regulated Navigation Area - Avoid Loss of Propulsion MSIB ([Click here](#)) and for Fuel Oil Changeover Requirements ([Click here](#)).**

## 2019 Hurricane Season Gulf of Mexico



(Source: WeatherOps, powered by DTN)

### Active Systems

**Tropical cyclone development is not expected for the next seven days.**

**Today's River Stages (NOAA)**

<b>Today's LOWER MISSISSIPPI RIVER STAGES (In Feet)</b>			
	<b>River Mile (AHOP)</b>	<b>Today's Stage</b>	<b>24-Hour Change</b>
Red River Landing	302.4	59.81	(0.12)
Baton Rouge (Port Allen)	228.4	42.36	(0.11)
Donaldsonville	175.4	30.16	(0.08)
Reserve	138.7	22.61	(0.06)
Bonnet Carre	127.1	20.30	(0.14)
New Orleans (Carrollton)	102.8	16.05	(0.05)
Alliance	62.5	8.77	0.00
Venice	10.7	3.10	0.00

**TODAY'S LMR BRIDGE AIR GAPS**

<b>Bridge Name</b>	<b>River Mile (AHOP)</b>	<b>Reference Gauge</b>	<b>Max Vertical Clearance (Feet)</b>	<b>Today's Gauge Reading (Ft)</b>	<b>Today's Air Gap (Feet)</b>	<b>Today's Air Gap (Meters)</b>
Crescent City Lower	95.7	Carrollton (New Orleans)	170.0	16.05	153.95	46.92
Crescent City Upper	95.8	Carrollton (New Orleans)	170.0	16.05	153.95	46.92
Huey P Long	106.1	Carrollton (New Orleans)	153.8	16.05	137.75	41.99
Hale Boggs Luling	121.6	Reserve	158.4	22.61	135.79	41.39
Gramercy	145.9	Reserve	164.9	22.61	142.29	43.37
Sunshine Bridge	167.4	Donaldsonville	168.0	30.16	137.84	42.01
Baton Rouge I-10	229.3	Port Allen (Baton Rouge)	172.5	42.36	130.14	39.67
Baton Rouge Hwy 90/RR	233.9	Port Allen (Baton Rouge)	111.0	42.36	68.64	20.92

**Max Vertical Clearances as listed in 2019 NOBRA Pilot Bridge Card ([Click here](#))****Today's GIWW Lock Status**

<u>Lock Name</u>	<u>Updated</u>	<u>RIVER Lockings on Turn</u>	<u>CANAL Lockings on Turn</u>	<u>Maximum Lock Queue Time (Hours)</u>
Algiers	06/23/2019	9	9	24
Harvey	06/20/2019	4	5	6
Inner Harbor Navigation Canal	06/24/2019	9	13	24+
Port Allen	06/22/2019	2	4	3

The Corps' Mississippi Valley New Orleans (MVN) District's Lock and Waterway Status 60-Day Forecast ([Click here](#)) Update Posted June 4, 2019.

**NOAA Southwest Pass Tides (Updated Daily) (All Times Local)**

<u>Date</u>	<u>Day</u>	<u>Time</u>	<u>Pred</u>	<u>High/Low</u>
2019/06/25	Tue	09:40	0.81	H
2019/06/25	Tue	21:31	0.41	L
2019/06/26	Wed	07:35	0.85	H
2019/06/26	Wed	18:04	0.40	L
2019/06/27	Thu	06:57	0.99	H
2019/06/27	Thu	16:31	0.20	L
2019/06/28	Fri	06:56	1.17	H
2019/06/28	Fri	16:41	-0.01	L
2019/06/29	Sat	07:14	1.35	H
2019/06/29	Sat	17:09	-0.20	L
2019/06/30	Sun	07:44	1.51	H
2019/06/30	Sun	17:47	-0.37	L
2019/07/01	Mon	08:21	1.65	H
2019/07/01	Mon	18:30	-0.49	L
2019/07/02	Tue	09:04	1.75	H
2019/07/02	Tue	19:17	-0.56	L
2019/07/03	Wed	09:49	1.79	H

**NOTE: The "Pred" (Prediction) is shown in 'feet'.**

**SWP Entry Times**

Requirement Rescinded on 3/17/2019

Date	Low Tide	High Tide	SWP Entry Begins - Date	SWP Entry Begins - Time	SWP Entry Ends - Date	SWP Entry Ends - Time
-	-	-	-	-	-	-
-	-	-	-	-	-	-
-	-	-	-	-	-	-
-	-	-	-	-	-	-
-	-	-	-	-	-	-
-	-	-	-	-	-	-

**Today's NOAA "Ports" Information**














Lower Mississippi River PORTS, NOAA/NOS 2019-06-25 08:44 CDT							
-----Water Levels (above MLLW)-----							
Carrollton-LWRP	14.6 ft, Steady	Pilottown	1.9 ft, Steady				
Pilots St. East	1.7 ft, Rising						
-----Winds-----							
	Spd	Dir	Gusts		Spd	Dir	Gusts
Pilottown	6 kn	S	8	Pilots St. East	7 kn	S	8
-----Air and Water Temperature-----							
	Air	Water		Air	Water		
Carrollton-LWRP		80 °F	Pilottown	83 °F	80 °F		
Pilots St. East	82 °F	80 °F					
-----Barometric Pressure-----							
Pilottown	1018 mb	Rising	Pilots St. East	1019 mb	Rising		
-----Air Gap/Bridge Clearance (above water surface)-----							
Huey P. Long Bridge	135.8 ft,	Stdy.	Crescent City	155.2 ft,	Incr.		
-----Currents (F)lood, (S)lack, (E)bb, towards °T-----							
	Spd	Dir		Spd	Dir		
Port Allen	4.3 kn (E),	188.0°T	First Street Wharf	3.6 kn (E),	52.0°T		

### Today's 3-Day SWP Weather Forecast

**502 AM EDT Tue Jun 25 2019**

- .TODAY...SE winds 15 to 20 kt. Seas 4 to 6 ft W of 90W, and 2 to 4 ft elsewhere.**
- .TONIGHT...E winds 10 to 15 kt. Seas 4 to 6 ft W of 90W, and 3 ft or less elsewhere.**
- .WED...E winds 10 to 15 kt. Seas 3 to 5 ft.**
- .WED NIGHT...NE to E winds 10 to 15 kt. Seas 2 to 4 ft.**
- .THU...NE winds 10 to 15 kt. Seas 2 to 4 ft.**
- .THU NIGHT...NE winds 10 kt. Seas 3 ft or less.**

### Today's 10-Day Weather Forecast

New Orleans, LA 10 Day Weather						
8:44 am CDT 						
DAY		DESCRIPTION	HIGH / LOW	PRECIP	WIND	HUMIDITY
TODAY		Mostly Cloudy	91°/78°	↓20%	W 10 mph	63%
WED		Mostly Cloudy	92°/78°	↓10%	E 6 mph	60%
THU		Partly Cloudy	91°/78°	↓20%	NNE 8 mph	60%
FRI		Partly Cloudy	90°/77°	↓20%	ENE 9 mph	63%
SAT		Scattered Thunderstorms	88°/76°	↓40%	E 8 mph	67%
SUN		Scattered Thunderstorms	88°/77°	↓40%	E 6 mph	69%
MON		Partly Cloudy	90°/78°	↓20%	WNW 7 mph	66%
TUE		Partly Cloudy	90°/78°	↓20%	WNW 7 mph	67%
WED		Isolated Thunderstorms	91°/78°	↓30%	W 8 mph	66%
THU		PM Thunderstorms	92°/78°	↓40%	W 8 mph	65%
FRI		PM Thunderstorms	91°/79°	↓40%	WSW 8 mph	66%
SAT		Scattered Thunderstorms	91°/79°	↓40%	SW 9 mph	65%
SUN		Scattered Thunderstorms	91°/79°	↓40%	SW 8 mph	67%
MON		Scattered Thunderstorms	91°/79°	↓40%	WSW 8 mph	67%
TUE		Scattered Thunderstorms	91°/79°	↓40%	WSW 9 mph	66%

**LMR 28-Day River Stage Predictions (Updated Daily)**

**(Provided by the NWS) (As of 1053 on 06/24/2019)**

- (1) All stage forecasts include 48 hours of future rainfall from the posted date.**
- (2) Red River Landing (RRL1), Baton Rouge (BRRL1), Donaldsonville (DONL1) Reserve (RRVL1), New Orleans (NORL1)**

<u>DATE</u>	<u>ARSA4</u>	<u>GEEM6</u>	<u>VCKM6</u>	<u>NTZM6</u>	<u>RRL1</u>	<u>BTRL1</u>	<u>DONL1</u>	<u>RRVL1</u>	<u>NORL1</u>
06-25-19	40.4	52.0	48.8	56.2	59.9	42.4	30.3	22.7	16.0
06-26-19	40.4	52.0	48.6	56.0	59.7	42.3	30.2	22.6	16.1
06-27-19	40.7	52.2	48.5	55.8	59.6	42.2	30.1	22.5	16.0
06-28-19	40.9	52.4	48.4	55.7	59.5	42.1	30.1	22.5	16.0
06-29-19	41.1	52.6	48.3	55.6	59.4	42.0	30.0	22.4	15.9
06-30-19	41.2	52.7	48.2	55.5	59.3	41.9	29.9	22.4	15.9
07-01-19	41.4	52.8	48.2	55.4	59.2	41.8	29.8	22.3	15.9
07-02-19	41.5	52.9	48.1	55.2	59.1	41.7	29.8	22.3	15.9
07-03-19	41.5	53.0	48.0	55.1	59.0	41.6	29.7	22.2	15.9
07-04-19	41.5	53.0	48.0	55.1	58.9	41.5	29.7	22.2	15.9
07-05-19	41.5	53.0	47.9	55.0	58.8	41.4	29.6	22.2	15.8
07-06-19	41.4	53.0	47.9	54.9	58.7	41.4	29.6	22.2	15.8
07-07-19	41.4	53.0	47.9	54.8	58.6	41.3	29.5	22.2	15.8
07-08-19	41.2	52.9	47.9	54.7	58.6	41.2	29.5	22.1	15.8
07-09-19	40.7	52.8	47.9	54.6	58.5	41.2	29.5	22.1	15.8
07-10-19	39.9	52.2	47.9	54.5	58.5	41.1	29.5	22.1	15.8
07-11-19	38.9	51.4	47.8	54.5	58.4	41.1	29.4	22.1	15.7
07-12-19	38.0	50.4	47.7	54.4	58.4	41.0	29.4	22.1	15.7
07-13-19	36.7	49.4	47.5	54.4	58.3	41.0	29.4	22.1	15.7
07-14-19	35.3	48.1	47.2	54.4	58.3	40.9	29.3	22.0	15.7
07-15-19	34.2	46.9	46.7	54.3	58.3	40.9	29.3	22.0	15.7
07-16-19	33.1	45.8	45.8	54.1	58.2	40.9	29.3	21.9	15.7
07-17-19	31.9	44.8	44.5	53.6	58.1	40.8	29.3	21.9	15.7
07-18-19	30.9	43.7	43.4	52.7	57.8	40.6	29.2	21.9	15.7
07-19-19	30.2	42.9	42.4	51.5	57.2	40.3	29.0	21.8	15.6
07-20-19	29.7	42.3	41.4	50.5	56.4	39.6	28.7	21.6	15.5
07-21-19	29.2	41.9	40.4	49.6	55.7	39.0	28.4	21.4	15.4
07-22-19	28.6	41.4	39.6	48.6	55.0	38.4	28.1	21.2	15.3

**Today's Sunrise and Sunset Times**

<b><u>Today's Local Sunrise and Sunset Times</u></b>	
<b><u>Sunrise</u></b>	<b><u>Sunset</u></b>
<b>0501</b>	<b>1905</b>

Source: U.S. Naval Observatory, Washington DC (All times local - New Orleans, LA)

**NOTE:** Times are provided in **Central Standard Time**. **ADD 1 hour for Central Daylight Time** 3/10/2019 to 11/03/2019.



## LMR River Crossings Survey Report

**The following reports are provided by the USACE. (Update Posted 06/21/2019).**

Below are the latest USACE survey results for the LMR crossings, with updated survey information for the crossings at Fairview.

CROSSING NAME	MILEAGE	LWRP	DATE 2019	250 LDB	125 LDB	CENTERLINE	125 RDB	250 RDB	SHAPE	PROJECT DEPTH	DREDGE
Upper Baton Rouge	232.5	2.8	17-Jun	66.5	69.5	76.0	75.0	75.0	XXXX	80.8	--
Baton Rouge	230.5	2.8	17-Jun	55.0 K	54.5 E F	56.5 E	57.5 E	59.0 D	XXXX	85.8	--
Red Eye	224.0	2.6	2-May	48.5 L	49.0 L	50.5 M	50.0 L M	50.0 K L	64.5	83.0	Hurley
Sardine Point	219.3	2.4	17-Jun	60.0	61.0	67.0	67.5	66.0	70.5	84.1	--
Medora	212.0	2.1	19-Jun	60.5 C D	60.5 C D	62.5 C D	61.0 D E	60.0 C	64.5	82.5	--
Granada	204.3	1.9	19-Jun	66.5 F G	67.5 F G	65.0 G	63.0 G	63.5 H	68.5	80.9	--
Bayou Goula	198.2	1.8	5-Jun	60.0 E F	59.0 D E	59.0 D E	55.0 D E	56.0 D E	70.0	79.4	McGeorge
Alhambra	190.5	1.7	18-Jun	58.5 D	58.5 D E	60.0 D E	59.0 F	59.0 F	64.0	78.1	--
Philadelphia	183.0	1.5	18-Jun	65.0 F G	65.4 I J	68.5 H I	66.5 I J	65.0 F	65.5	76.5	--
Smoke Bend	175.0	1.4	18-Jun	61.5 B	63.3 C D	61.5 E F	59.6 E F	58.0 E F	65.0	74.9	--
Rich Bend	158.8	1.3	19-Jun	XXXX	XXXX	61.8	XXXX	XXXX	XXXX	71.4	--
Belmont	154.2	1.3	19-Jun	52.5 D E	55.5 D E	55.9 H I	54.2 K L	54.5 K L	75.3	70.4	--
Fairview	115.7	1.1	20-Jun	62.0 D	59.9 D E	59.3 D E	59.3 D E	60.3 D E	73.6	62.7	--

Changes from the previous surveys at these locations are reflected below.

<u>Crossing Name</u>	<u>Survey Date</u>	<u>250L</u>	<u>125L</u>	<u>Centerline</u>	<u>125R</u>	<u>250R</u>
<b>Fairview</b>	<b>20-Jun</b>	<b>62.00</b>	<b>59.90</b>	<b>59.30</b>	<b>59.30</b>	<b>60.30</b>
	<b>13-May</b>	<b>65.50</b>	<b>65.00</b>	<b>63.00</b>	<b>62.00</b>	<b>60.00</b>
<b>Change</b>		<b>(3.50)</b>	<b>(5.10)</b>	<b>(3.70)</b>	<b>(2.70)</b>	<b>0.30</b>

## **[USCG Navigation Center - Local Notice to Mariners](#)**

**Edition: Week 25-19, Posted: June 20, 2019**

**USCG Eighth District Gulf Coast LNM - ([Click here](#)).**

**USCG Eighth District Western Rivers LNM - ([Click here](#)).**

## **[2018 USCBP Southern Currents Information](#)**

**Note: LAMA Members - Southern Currents issued prior to 2018 can be found in the Tools/ Documents section of the LAMA Website ([Click here](#))**

- 1. CBP Southern Currents 18-004 - Vessels Arriving in the Area Port of New Orleans for Bunkering/Stores and Departing Within 24 Hours ([Click here](#)) (Posted 10/27/2018)**
- 2. CBP Southern Currents 18-009 - 2018 CBP User Fee Schedule ([Click here](#)) (Posted 12/18/2017)**
- 3. CBP Southern Currents 18-016 - Electronic Submission of the Export Manifest via the Document Imaging System (DIS) for Interested Carriers ([Click here](#)) 02/21/2018**
- 4. CBP Southern Currents 18-018 - Automation Pilot of CBP Form 3171 Application – Permit – Special License – Unlading – Lading – Overtime Services Submission, Review and Approval Process in the Port of New Orleans ([Click here](#)) 02/21/2018**
- 5. CBP Southern Currents 18-019 - Automated Commercial Vessel Notice of Arrival Pilot Program ([Click here](#)) 02/21/2018**
- 6. CBP Southern Currents 18-021 - Updated CBP Form 6043 [Delivery Ticket] Process ([Click here](#)) 03/10/2018**
- 7. CBP Southern Currents 18-022 - CBP Form 3171 Submissions ([Click here](#)) 03/13/2018 Supersedes Southern Currents No: 17-009 (For Updated Draft → [Click here](#))**
- 8. CBP Southern Currents 18-023 - CBP Tri-Port Guidance on CBP Form 1300 Submissions ([Click here](#)) 03/13/2018 [For Slide Show Instructions ([Click here](#))]**
- 27. CBP Southern Currents 18-025 - Translations Required for Documents Presented to CBP in Foreign Languages ([Click here](#)) 04/13/2018**
- 28. CBP Southern Currents 18-028 - Carriers' and Importers' Responsibility Relating to Liquid Bulk Cargo Releases ([Click here](#)) 05/10/2018 (Supersedes Southern Currents 11-008)**
- 29. CBP Southern Currents 18-030 - CBP Group E-Mail Contacts for Cargo Shipment Information ([Click here](#)) 05/30/2018**
- 30. CBP Southern Currents 18-031 - FIRMS Codes for all In-Bond Arrival Facilities ([Click here](#)) Posted 05/31/2018**
- 31. CBP Southern Currents 18-035 - Crewmen - Detention Prior to Examination ([Click here](#)) Posted 09/14/2018**
- 32. CBP Southern Currents 19-004 - 2019 Base Metal Annual Permit ([Click here](#)) Posted 12/20/2018**
- 33. CBP Southern Currents 19-005 - December 24, 2018 Nat'l Holiday ([Click here](#)) Posted 12/20/2018**
- 34. CBP Southern Currents 19-009 - 2019 CBP Federal Holidays ([Click here](#)) Posted 01/02/2019.**
- 35. CBP Southern Currents 19-12,14,15,16 - Updated Points of Contacts for Various Units ([Click here](#)). Posted 02/05/2019.**
- 36. CBP Southern Currents 19-019 - Change of CBP Location for Mardi Gras 2019 ([Click here](#)) Posted 02/13/2019**
- 37. CBP Southern Currents 19-021 - Uploading Vessel Documents into the CBP DIS ([Click here](#)) Posted 02/28/2019**

**38. CBP Southern Currents 19-025 - Revised Submission Requirements for Ports of Call List for AGM Targeted Vessels. ([Click here](#)) Posted 05/29/2019**

**[USCG Marine Safety Information Bulletins](#)**

1. MSIB Vol XV, Issue 013: Vessel Anchoring Capabilities, Jan 28, 2015 ([Click here](#))
2. MSIB Vol XVII, Issue 002: UAS and MTSA Regulated Waterfront Reporting Process, February 9, 2017 ([Click here](#))
3. MSIB Vol XVIII, Issue 017: Mississippi River RNA Vessel Requirements March 9, 2018. ([Click here](#))
4. MSIB Vol XVIII, Issue 069, Special Consideration for Inspected Towing Vessels Flammable/Combustible Storage Cabinets October 1, 2018. ([Click here](#))
5. MSIB Vol XVIII, Issue 080: Krotz Springs RR Bridge Repairs, Atchafalaya River Daylight, Closure November 02, 2018 ([Click here](#))

**2019 MSIBs**

1. MSIB Vol XIX, Issue 017: Carrollton Gauge 15 Ft and Rising, Issued 02/22/2019 ([Click here](#)).
2. MSIB Vol XIX, Issue 012: Vessel Warping Advisory, Issued 01/25/2019 ([Click here](#)).
3. MSIB Vol XIX, Issue 023: Vessel Safety Advisory During Restricted Visibility, Issued 03/04/2019 ([Click here](#)).
4. MSIB Vol XIX, Issue 026: Sunken Tug Safety Advisory, Issued 03/22/2019 ([Click here](#)).
5. USCG Safety Alert Vol XIX, Issue 001: Towing Vessel Safety Alert, Issued 03/25/2018 ([Click here](#)).
6. MSIB Vol XIX, Issue 027: Additional Towing Vessel Safety Precautions During High Water Issued 03/27/2019 ([Click here](#)).
7. MSIB Vol XIX, Issue 027b: Additional Towing Vessel Safety Precautions During High Water Issued 03/29/2019 ([Click here](#)).
8. MSIB Vol XIX, Issue 028d: Baton Rouge Above 40' Safety Advisory, Issued 04/30/2019 ([Click here](#)). **Superseded by #14 Below.**
9. MSIB Vol XIX, Issue 030: Bayou Sorrel High Water Safety Advisory, Issued 05/10/2019 ([Click here](#)).
10. MSIB Vol XIX, Issue 031: Wilkinson Point 43 Feet and Rising Safety Advisory, Issued 05/13/2019 ([Click here](#)).
11. MSIB Vol XIX, Issue 033: Bonnet Carré Anchorage Opening, Issued 05/16/2019 ([Click here](#)).
12. MSIB Vol XIX, Issue 036: Bayou Sorrel High Water Safety Advisory 6.5 Feet and Falling, Issued 05/28/2019 ([Click here](#)).
13. MSIB Vol XIX, Issue 038: Hurricane Season 2019, Issued 05/29/2019 ([Click here](#)).
14. **VT Measure - MM167.5 to MM254.5 AHP (Above 40')**, (Supersedes MSIB 028) Issued 06/22/2019 ([Click here](#)).

## **National Maritime Intelligence Center - Maritime Piracy Reports**

**Current Issue 13 June 2019 - Posted 21 June 2019**

1. **Piracy Analysis and Warning Weekly – PAWW - ([Click here](#))**
2. **Worldwide Threat to Shipping – WTS - ([Click here](#))**  
New - **2018 Annual Worldwide Threat to Shipping Summary Report - ([Click here](#))**

## **Louisiana Maritime Association (LAMA) Reports**

1. **LAMA USACE LMR Maintenance Forum Meeting Report. (06/05/2019) ([Click here](#))** Posted 06/07/2019.
2. **LMR Dredging Update Report of June 17, 2019. ([Click here](#))** Posted June 20, 2019.
3. **USCG Port Security Advisory (PSA) 1-19 (Amended) Conditions of Entry - Seychelles. ([Click here](#))** Posted April 4, 2019.
4. **Update: ZIKA Virus Advisory for Vessels Destined to China Summary of Information ([Click here](#))** Posted 9/07/2016.
5. **LAMA Report: Updated: US Entry of Vessels Trading with Cuba ([Click here](#))** Updated Posted 09/26/2018
6. **The USACE's 2018 Revetment Schedule and Transit Restrictions Update ([Click here](#))** Update Posted 01/09/2019.

## **LAMA Products, Reports, and Services Available**

1. **LAMA Website - Current Conditions, Active Advisories, etc. → ([Click here](#))**
2. **Custom Branded AIS Service and 3-D Channel Soundings now available! FREE to all LAMA Members. ([Click here for instructions](#))**
3. **LAMA Reports (Cross In, Cross Out, Due In, and Anchorage) → ([Click here](#))**
4. **New Features - Tripwire Alerts and Enhanced Vessel Information Services → ([Click here](#))**

## **Federal Partners Contact Information → ([Click Here](#))**

## **Upcoming Scheduled Events of Interest and Items of Interest**

1. **None.**

Sincerely,

*"Capt Ron"*

**Ronald W. Branch, CAPT. USCG (Ret.)**

**President**

**Louisiana Maritime Association (LAMA)**

**[Ron.Branch@louisianamaritime.org](mailto:Ron.Branch@louisianamaritime.org)**

**Desk: (504) 899-5535**

**Cell: (330) 760-0786**

**[Website: The Watch Stander](#)**