



# **LOUISIANA MARITIME** **ASSOCIATION**

## **DAILY REPORT**

---

### **LOWER MISSISSIPPI RIVER (LMR) NAVIGATION CONDITIONS**

**LMR is OPEN to navigation.**

**See the USCG MSIB Section on page 11 for High Water Advisories.**

**The additional following notices are in effect:**

**1. High Water Operations Restrictions**

**NOBRA - ([Click here](#))**

**CRPPA - ([Click here](#)) & ([Here](#)) & ([Here](#))**

**Fed Pilots - ([Click here](#))**

**2. Controlling Drafts**

**04/17/2019 - CRPPA Draft Restriction - 44' - ([Click here](#))**

**06/26/2019 - BAR Pilot - 42' - ([Click here](#))**

**06/26/2019 - Federal Pilots 42' - ([Click here](#))**

<b>Today's LMR Stages at Baton Rouge and New Orleans</b>			
<b>Location</b>	<b>Time</b>	<b>Stage</b>	<b>Forecast</b>
<b>Baton Rouge</b>	<b>0600</b>	<b>42.17</b>	<b>Steady</b>
<b>New Orleans</b>	<b>0600</b>	<b>15.95</b>	<b>Steady</b>

**Daily LMR River Stage 5-Day Predictions**

Information from **NOAA** as of 1043 hours on 07/07/2019.  
 All stage forecasts include 48 hours of future rainfall.

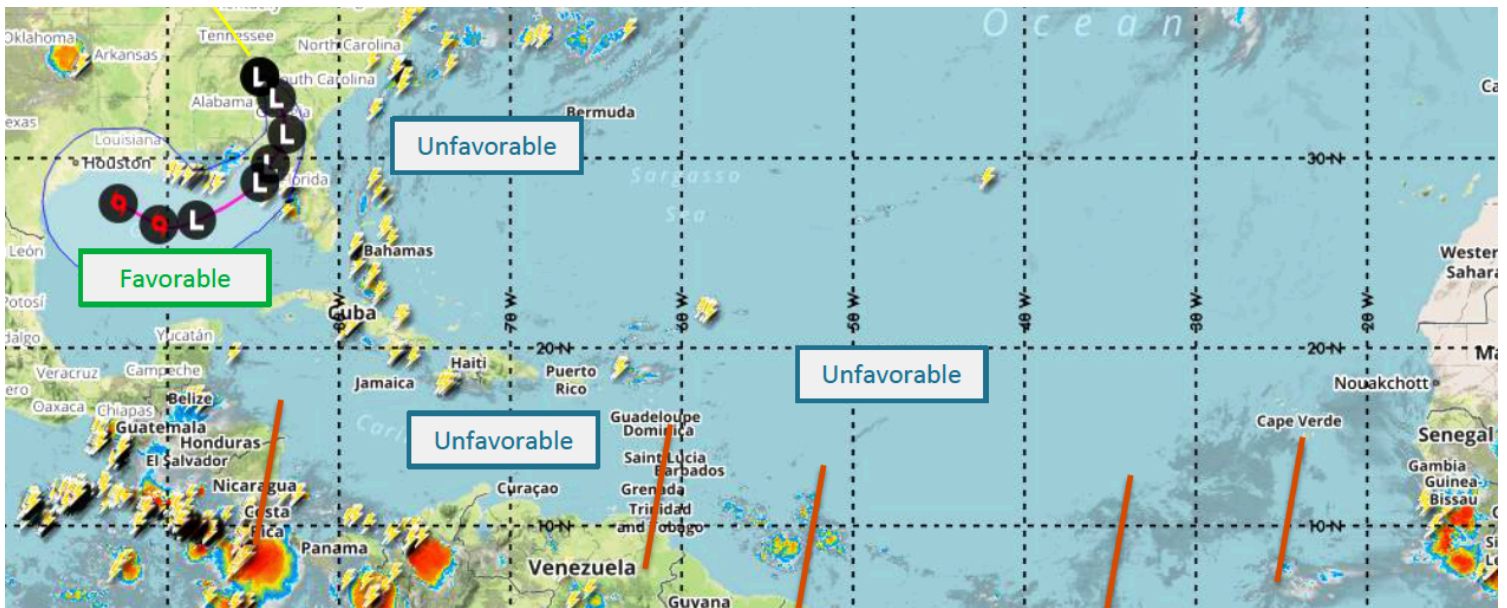
<b>RIVER STAGE FORECASTS</b>									
<b>STATION</b>	<b>FS</b>	<b>6AM</b>	<b>24HR</b>	<b>....F O R E C A S T.....</b>					
		<b>STG</b>	<b>CHG</b>	<b>0708</b>	<b>0709</b>	<b>0710</b>	<b>0711</b>	<b>0712</b>	
<b>RED RIVER LNDG</b>	<b>48</b>	<b>59.6</b>	<b>0.0</b>	<b>59.5</b>	<b>59.5</b>	<b>59.5</b>	<b>59.5</b>	<b>59.5</b>	
<b>BATON ROUGE</b>	<b>35</b>	<b>42.2</b>	<b>+0.1</b>	<b>42.2</b>	<b>42.2</b>	<b>42.2</b>	<b>42.2</b>	<b>42.2</b>	
<b>DONALDSONVILLE</b>	<b>27</b>	<b>30.1</b>	<b>0.0</b>	<b>30.1</b>	<b>30.1</b>	<b>30.1</b>	<b>30.1</b>	<b>30.1</b>	
<b>RESERVE</b>	<b>22</b>	<b>22.4</b>	<b>0.0</b>	<b>22.5</b>	<b>22.5</b>	<b>22.5</b>	<b>22.5</b>	<b>22.5</b>	
<b>NEW ORLEANS</b>	<b>/17/</b>	<b>15.9</b>	<b>0.0</b>	<b>16.0</b>	<b>16.0</b>	<b>16.0</b>	<b>16.0</b>	<b>16.0</b>	

**Lower Mississippi River Ship Pilots Report**

<b>PILOT ASSOCIATION</b>	<b>PILOT AREA</b>	<b>MAXIMUM FW DRAFT</b>	<b>RESTRICTIONS IN PLACE</b>
<b>Federal Pilots</b>	<b>SWP to MM 233.5 AHOP</b>	<b>42'</b>	<b>Draft Restrictions - <a href="#">See Page 1</a></b>
<b>BAR Pilots</b>	<b>SWP to Pilottown (MM 1.9) AHOP</b>	<b>42'</b>	<b>Draft Restrictions - <a href="#">See Page 1</a></b>
<b>Crescent River Port Pilots</b>	<b>MM 1.9 to MM 104.7 AHOP</b>	<b>44'</b>	<b>Draft Restrictions - <a href="#">See Page 1</a> General Anchorage, Etc. - (<a href="#">Click here</a>)</b>
<b>NOBRA Pilots</b>	<b>MM 104.7 to MM 180.0 AHOP</b>	<b>47'</b>	<b>Draft Restrictions - <a href="#">See Page 1</a> Reserve Anchorage - (<a href="#">Click here</a>)</b>
<b>NOBRA Pilots</b>	<b>MM 180.0 to MM 233.5 AHOP</b>	<b>45'</b>	<b>Draft Restrictions - <a href="#">See Page 1</a> Carrollton Gauge Above 7'- (<a href="#">Click here</a>)</b>

**LAMA Pilot Reminder: Regulated Navigation Area - Avoid Loss of Propulsion MSIB ([Click here](#)) and for Fuel Oil Changeover Requirements ([Click here](#)).**

## 2019 Hurricane Season Gulf of Mexico



(Source: WeatherOps, powered by DTN)

### Active Systems

Active Tropical Threats					
Feature #	Name	Current Location	7-Day Development Potential	Sustained Wind	Current Movement
4L	Trough	N/A	80%	10 knots	SSE at 2 knots

**Feature 4L is currently a weak trough of low pressure located over the Southeast U.S. this morning with minimal winds and convection associated with it. Over the next few days, this trough will slowly move into the eastern gulf with expected tropical development Thursday and Friday. Numerical guidance then takes Feature 4L toward the Louisiana/ Texas Coast before eventually lifting inland over the weekend. Tropical depression to tropical storm conditions will be possible with heavy rainfall and potential flooding.**

**Today's River Stages (NOAA)**

<b>Today's LOWER MISSISSIPPI RIVER STAGES (In Feet)</b>			
	<b>River Mile (AHOP)</b>	<b>Today's Stage</b>	<b>24-Hour Change</b>
<b>Red River Landing</b>	<b>302.4</b>	<b>59.66</b>	<b>0.11</b>
<b>Baton Rouge (Port Allen)</b>	<b>228.4</b>	<b>42.17</b>	<b>(0.06)</b>
<b>Donaldsonville</b>	<b>175.4</b>	<b>30.12</b>	<b>0.02</b>
<b>Reserve</b>	<b>138.7</b>	<b>22.51</b>	<b>0.06</b>
<b>Bonnet Carre</b>	<b>127.1</b>	<b>20.35</b>	<b>0.06</b>
<b>New Orleans (Carrollton)</b>	<b>102.8</b>	<b>15.95</b>	<b>0.06</b>
<b>Alliance</b>	<b>62.5</b>	<b>8.73</b>	<b>0.15</b>
<b>Venice</b>	<b>10.7</b>	<b>3.07</b>	<b>0.06</b>

**Lower Mississippi River Bridge Air Gaps**Max Vertical Clearances as listed in 2019 NOBRA Pilot Bridge Card ([Click here](#))

<b>TODAY'S LMR BRIDGE AIR GAPS</b>						
<b>Bridge Name</b>	<b>River Mile (AHOP)</b>	<b>Reference Gauge</b>	<b>Max Vertical Clearance (Feet)</b>	<b>Today's Gauge Reading (Ft)</b>	<b>Today's Air Gap (Feet)</b>	<b>Today's Air Gap (Meters)</b>
Crescent City Lower	95.7	Carrollton (New Orleans)	170.0	15.95	154.05	46.96
Crescent City Upper	95.8	Carrollton (New Orleans)	170.0	15.95	154.05	46.96
Huey P Long	106.1	Carrollton (New Orleans)	153.8	15.95	137.85	42.02
Hale Boggs Luling	121.6	Reserve	158.4	22.51	135.89	41.42
Gramercy	145.9	Reserve	164.9	22.51	142.39	43.40
Sunshine Bridge	167.4	Donaldsonville	168.0	30.12	137.88	42.03
Baton Rouge I-10	229.3	Port Allen (Baton Rouge)	172.5	42.17	130.33	39.73
Baton Rouge Hwy 90/RR	233.9	Port Allen (Baton Rouge)	111.0	42.17	68.83	20.98

**Today's GIWW Lock Status**

The Corps' Mississippi Valley New Orleans (MVN) District's Lock and Waterway Status 60-Day Forecast ([Click here](#)) Update Posted June 4, 2019.

Lock Name	Updated	RIVER Lockings on Turn	CANAL Lockings on Turn	Maximum Lock Queue Time (Hours)
Algiers	07/06/2019	5	7	17
Harvey	07/07/2019	0	1	1
Inner Harbor Navigation Canal	07/07/2019	5	21	24+
Port Allen	07/07/2019	4	7	11

**NOAA Southwest Pass Tides (Updated Daily) (All Times Local)**

Date	Day	Time	Pred	High/Low
2019/07/08	Mon	12:14	0.84	H
2019/07/08	Mon	22:07	0.38	L
2019/07/09	Tue	07:25	0.77	H
2019/07/09	Tue	17:26	0.44	L
2019/07/10	Wed	06:15	0.96	H
2019/07/10	Wed	15:48	0.16	L
2019/07/11	Thu	06:11	1.19	H
2019/07/11	Thu	16:16	-0.09	L
2019/07/12	Fri	06:34	1.39	H
2019/07/12	Fri	16:53	-0.27	L
2019/07/13	Sat	07:08	1.52	H
2019/07/13	Sat	17:31	-0.37	L
2019/07/14	Sun	07:47	1.59	H
2019/07/14	Sun	18:09	-0.40	L
2019/07/15	Mon	08:26	1.61	H
2019/07/15	Mon	18:46	-0.38	L
2019/07/06	Sat	12:07	1.44	H

**NOTE: The "Pred" (Prediction) is shown in 'feet'.**

**SWP Entry Times**

Requirement Rescinded on 3/17/2019

Date	Low Tide	High Tide	SWP Entry Begins - Date	SWP Entry Begins - Time	SWP Entry Ends - Date	SWP Entry Ends - Time
-	-	-	-	-	-	-
-	-	-	-	-	-	-
-	-	-	-	-	-	-
-	-	-	-	-	-	-
-	-	-	-	-	-	-
-	-	-	-	-	-	-
-	-	-	-	-	-	-

**Today's NOAA "Ports" Information**

















Lower Mississippi River PORTS, NOAA/NOS 2019-07-08 07:27 CDT							
-----Water Levels (above MLLW)-----							
Carrollton-LWRP	14.5 ft, Steady	Pilottown	1.9 ft, Rising				
Pilots St. East	1.9 ft, Steady						
-----Winds-----							
	Spd	Dir	Gusts		Spd	Dir	Gusts
Pilottown	5 kn	NW	6	Pilots St. East	12 kn	NNW	15
-----Air and Water Temperature-----							
	Air	Water		Air	Water		
Carrollton-LWRP		82 °F	Pilottown	82 °F	82 °F		
Pilots St. East	85 °F	82 °F					
-----Barometric Pressure-----							
Pilottown	1015 mb	Rising	Pilots St. East	1016 mb	Rising		
-----Air Gap/Bridge Clearance (above water surface)-----							
Huey P. Long Bridge	136.0 ft,	Stdy.	Crescent City	152.3 ft,	Stdy.		
-----Currents (F)lood, (S)lack, (E)bb, towards °T-----							
	Spd	Dir		Spd	Dir		
Port Allen	4.1 kn (E),	187.0°T	First Street Wharf	3.6 kn (E),	58.0°T		

### Today's 3-Day SWP Weather Forecast

417 AM EDT Mon Jul 8 2019

.**TODAY**...W of 90W, SW winds 10 kt early in the morning, becoming variable less than 5 kt. Elsewhere, NW winds 10 to 15 kt. Seas 3 ft or less.  
 .**TONIGHT**...W of 90W, variable winds less than 5 kt, becoming S to SW 10 kt late. Elsewhere, W winds 10 to 15 kt. Seas 3 ft or less.  
 .**TUE**...W of 90W, SW to W winds 10 kt until late afternoon, becoming variable less than 5 kt. Elsewhere, W to NW winds 10 to 15 kt. Seas 3 ft or less.  
 .**TUE NIGHT**...W of 90W, variable winds less than 5 kt, becoming S to SW 10 kt late. Elsewhere, W winds 10 to 15 kt. Seas 3 ft or less.  
 .**WED**...W to NW winds 10 to 15 kt. Seas 3 ft or less.  
 .**WED NIGHT**...NW winds 10 kt. Seas 3 ft or less.

### Today's 10-Day Weather Forecast

New Orleans, LA 10 Day Weather						
7:26 am CDT 						
DAY		DESCRIPTION	HIGH / LOW	PRECIP	WIND	HUMIDITY
<b>TODAY</b> JUL 8		Partly Cloudy	96°/80°	↓ 20%	WNW 9 mph	58%
<b>TUE</b> JUL 9		Partly Cloudy	96°/82°	↓ 20%	NW 10 mph	62%
<b>WED</b> JUL 10		PM Thunderstorms	94°/80°	↓ 40%	NNW 10 mph	64%
<b>THU</b> JUL 11		Scattered Thunderstorms	91°/79°	↓ 40%	NE 11 mph	70%
<b>FRI</b> JUL 12		Scattered Thunderstorms	90°/78°	↓ 40%	E 12 mph	70%
<b>SAT</b> JUL 13		Scattered Thunderstorms	89°/79°	↓ 50%	SE 13 mph	72%
<b>SUN</b> JUL 14		Scattered Thunderstorms	90°/78°	↓ 50%	S 11 mph	70%
<b>MON</b> JUL 15		Scattered Thunderstorms	91°/78°	↓ 50%	SSW 9 mph	70%
<b>TUE</b> JUL 16		Scattered Thunderstorms	91°/78°	↓ 40%	WSW 7 mph	69%
<b>WED</b> JUL 17		Scattered Thunderstorms	91°/79°	↓ 40%	SW 8 mph	68%
<b>THU</b> JUL 18		Scattered Thunderstorms	91°/79°	↓ 50%	SSW 8 mph	69%
<b>FRI</b> JUL 19		Scattered Thunderstorms	90°/79°	↓ 40%	SSW 7 mph	69%
<b>SAT</b> JUL 20		Scattered Thunderstorms	90°/79°	↓ 50%	SSW 8 mph	69%
<b>SUN</b> JUL 21		Scattered Thunderstorms	90°/79°	↓ 50%	SSW 8 mph	70%
<b>MON</b> JUL 22		Scattered Thunderstorms	89°/79°	↓ 50%	SSW 8 mph	71%



**LMR 28-Day River Stage Predictions (Updated Daily)**  
**(Provided by the NWS) (As of 1047 on 07/07/2019)**

<u>DATE</u>	<u>ARSA4</u>	<u>GEEM6</u>	<u>VCKM6</u>	<u>NTZM6</u>	<u>RRL1</u>	<u>BTRL1</u>	<u>DONL1</u>	<u>RRVL1</u>	<u>NORL1</u>
07-08-19	42.1	53.8	49.5	56.5	59.5	42.2	30.1	22.5	16.0
07-09-19	41.8	53.6	49.5	56.5	59.5	42.2	30.1	22.5	16.0
07-10-19	41.4	53.3	49.5	56.5	59.5	42.2	30.1	22.5	16.0
07-11-19	41.0	52.9	49.4	56.4	59.5	42.2	30.1	22.5	16.0
07-12-19	40.5	52.5	49.3	56.4	59.5	42.2	30.1	22.5	16.0
07-13-19	40.0	52.0	49.1	56.2	59.5	42.2	30.1	22.5	16.0
07-14-19	39.5	51.6	48.8	56.0	59.4	42.2	30.1	22.5	16.0
07-15-19	39.0	51.1	48.4	55.8	59.3	42.1	30.0	22.5	16.0
07-16-19	38.5	50.6	48.0	55.5	59.2	41.9	30.0	22.4	16.0
07-17-19	38.0	50.1	47.6	55.2	59.0	41.7	29.8	22.4	15.9
07-18-19	37.4	49.6	47.1	54.8	58.7	41.5	29.7	22.3	15.9
07-19-19	36.9	49.0	46.6	54.5	58.4	41.2	29.5	22.2	15.8
07-20-19	36.3	48.5	46.1	54.1	58.1	40.9	29.3	22.1	15.8
07-21-19	35.8	48.0	45.6	53.6	57.8	40.6	29.1	22.0	15.7
07-22-19	35.2	47.5	45.2	53.2	57.4	40.3	28.9	21.9	15.6
07-23-19	34.6	46.9	44.8	52.9	57.1	40.0	28.6	21.8	15.5
07-24-19	34.0	46.4	44.4	52.5	56.8	39.7	28.4	21.7	15.4
07-25-19	33.5	45.8	43.9	52.1	56.5	39.4	28.2	21.6	15.3
07-26-19	32.9	45.3	43.5	51.8	56.2	39.1	28.0	21.4	15.3
07-27-19	32.5	44.9	43.1	51.4	55.8	38.8	27.8	21.3	15.2
07-28-19	32.1	44.4	42.7	51.0	55.5	38.5	27.6	21.2	15.1
07-29-19	31.7	44.0	42.3	50.7	55.2	38.1	27.4	21.1	15.0
07-30-19	31.3	43.7	41.9	50.3	54.9	37.8	27.2	20.9	15.0
07-31-19	30.9	43.3	41.6	50.0	54.6	37.5	26.9	20.8	14.9
08-01-19	30.6	43.0	41.2	49.6	54.3	37.2	26.7	20.7	14.8
08-02-19	30.3	42.7	40.9	49.2	53.9	36.9	26.5	20.6	14.7
08-03-19	30.0	42.4	40.6	48.9	53.6	36.6	26.3	20.4	14.7
08-04-19	29.8	42.3	40.5	48.5	53.3	36.3	26.1	20.3	14.6

- (1) All stage forecasts include 48 hours of future rainfall from the posted date.
- (2) Red River Landing (RRL1), Baton Rouge (BRRL1), Donaldsonville (DONL1) Reserve (RRVL1), New Orleans (NORL1)

**Today's Sunrise and Sunset Times**

<b><u>Today's Local Sunrise and Sunset Times</u></b>	
<u>Sunrise</u>	<u>Sunset</u>
<b>0506</b>	<b>1905</b>

Source: U.S. Naval Observatory, Washington DC (All times local - New Orleans, LA)

**NOTE:** Times are provided in **Central Standard Time**. **ADD 1 hour for Central Daylight Time** 3/10/2019 to 11/03/2019.

### LMR River Crossings Survey Report

**The following reports are provided by the USACE. (Update Posted 07/01/2019).**

Below are the latest USACE survey results for the LMR crossings, with updated survey information for the crossings at Philadelphia and Smoke Bend.

CROSSING NAME	MILEAGE	LWRP	DATE 2019	250 LDB	125 LDB	CENTERLINE	125 RDB	250 RDB	SHAPE	PROJECT DEPTH	DREDGE
Upper Baton Rouge	232.5	2.8	24-Jun	69.0	71.0	75.0	76.0	72.0	XXXX	79.7	--
Baton Rouge	230.5	2.8	24-Jun	54.0 F G	53.0 F G	55.0 E F	58.0 E F	58.0 D E	XXXX	84.7	--
Red Eye	224.0	2.6	2-May	48.5 L	49.0 L	50.5 M	50.0 L M	50.0 K L	64.5	83.0	Hurley
Sardine Point	219.3	2.4	24-Jun	64.0	66.0	68.0	68.0	68.0	70.0	83.0	--
Medora	212.0	2.1	24-Jun	59.0 C D	59.0 C D	59.0 C D	61.0 C D	59.0 B C	61.0	81.7	McGeorge
Granada	204.3	1.9	25-Jun	66.0 G H	65.5 G H	64.6 H	64.6 H	63.0 H	67.8	79.9	--
Bayou Goula	198.2	1.8	26-Jun	64.4 I	65.4 F G	66.4 F G	66.0 D E	62.8 E F	69.8	78.5	--
Alhambra	190.5	1.7	26-Jun	61.2 D E	60.8 F G	59.3 F G	57.8 F G	58.4 G	62.6	76.8	--
Philadelphia	183.0	1.5	27-Jun	62.4 G H	62.9 G H	64.3 G	64.3 H I	65.2 H I	60.5	75.2	--
Smoke Bend	175.0	1.4	27-Jun	59.7 A B	57.4 C D	61.8 E F	61.3 E F	59.1 G	61.3	73.6	--
Rich Bend	158.8	1.3	19-Jun	XXXX	XXXX	61.8	XXXX	XXXX	XXXX	71.4	--
Belmont	154.2	1.3	19-Jun	52.5 D E	55.5 D E	55.9 H I	54.2 K L	54.5 K L	75.3	70.4	Jadwin
Fairview	115.7	1.1	20-Jun	62.0 D	59.9 D E	59.3 D E	59.3 D E	60.3 D E	73.6	62.7	--

Changes from the previous surveys at these locations are reflected below.

<u>Crossing Name</u>	<u>Survey Date</u>	<u>250L</u>	<u>125L</u>	<u>Centerline</u>	<u>125R</u>	<u>250R</u>
<b>Philadelphia</b>	<b>27-Jun</b>	<b>62.40</b>	<b>62.90</b>	<b>64.30</b>	<b>64.30</b>	<b>65.20</b>
	<b>18-Jun</b>	<b>65.00</b>	<b>65.40</b>	<b>68.50</b>	<b>66.50</b>	<b>65.00</b>
<b>Change</b>		<b>(2.60)</b>	<b>(2.50)</b>	<b>(4.20)</b>	<b>(2.20)</b>	<b>0.20</b>

<u>Crossing Name</u>	<u>Survey Date</u>	<u>250L</u>	<u>125L</u>	<u>Centerline</u>	<u>125R</u>	<u>250R</u>
<b>Smoke Bend</b>	<b>27-Jun</b>	<b>59.70</b>	<b>57.40</b>	<b>61.80</b>	<b>61.30</b>	<b>59.10</b>
	<b>18-Jun</b>	<b>61.50</b>	<b>63.30</b>	<b>61.50</b>	<b>59.60</b>	<b>58.00</b>
<b>Change</b>		<b>(1.80)</b>	<b>(5.90)</b>	<b>0.30</b>	<b>1.70</b>	<b>1.10</b>

## [USCG Navigation Center - Local Notice to Mariners](#)

**Edition: Week 27-19, Posted: July 05, 2019**

**USCG Eighth District Gulf Coast LNM - ([Click here](#)).**

**USCG Eighth District Western Rivers LNM - ([Click here](#)).**

### [2018 USCBP Southern Currents Information](#)

**Note: LAMA Members - Southern Currents issued prior to 2018 can be found in the Tools/ Documents section of the LAMA Website ([Click here](#))**

1. **CBP Southern Currents 18-004 - Vessels Arriving in the Area Port of New Orleans for Bunkering/Stores and Departing Within 24 Hours ([Click here](#)) (Posted 10/27/2018)**
2. **CBP Southern Currents 18-009 - 2018 CBP User Fee Schedule ([Click here](#)) (Posted 12/18/2017)**
3. **CBP Southern Currents 18-016 - Electronic Submission of the Export Manifest via the Document Imaging System (DIS) for Interested Carriers ([Click here](#)) 02/21/2018**
4. **CBP Southern Currents 18-018 - Automation Pilot of CBP Form 3171 Application – Permit – Special License – Unlading – Lading – Overtime Services Submission, Review and Approval Process in the Port of New Orleans ([Click here](#)) 02/21/2018**
5. **CBP Southern Currents 18-019 - Automated Commercial Vessel Notice of Arrival Pilot Program ([Click here](#)) 02/21/2018**
6. **CBP Southern Currents 18-021 - Updated CBP Form 6043 [Delivery Ticket] Process ([Click here](#)) 03/10/2018**
7. **CBP Southern Currents 18-022 - CBP Form 3171 Submissions ([Click here](#)) 03/13/2018 Supersedes Southern Currents No: 17-009 (For Updated Draft → [Click here](#))**
8. **CBP Southern Currents 18-023 - CBP Tri-Port Guidance on CBP Form 1300 Submissions ([Click here](#)) 03/13/2018 [For Slide Show Instructions ([Click here](#))]**
9. **CBP Southern Currents 18-025 - Translations Required for Documents Presented to CBP in Foreign Languages ([Click here](#)) 04/13/2018**
10. **CBP Southern Currents 18-028 - Carriers' and Importers' Responsibility Relating to Liquid Bulk Cargo Releases ([Click here](#)) 05/10/2018 (Supersedes Southern Currents 11-008)**
11. **CBP Southern Currents 18-030 - CBP Group E-Mail Contacts for Cargo Shipment Information ([Click here](#)) 05/30/2018**
12. **CBP Southern Currents 18-031 - FIRMS Codes for all In-Bond Arrival Facilities ([Click here](#)) Posted 05/31/2018**
13. **CBP Southern Currents 18-035 - Crewmen - Detention Prior to Examination ([Click here](#)) Posted 09/14/2018**
14. **CBP Southern Currents 19-004 - 2019 Base Metal Annual Permit ([Click here](#)) Posted 12/20/2018**
15. **CBP Southern Currents 19-009 - 2019 CBP Federal Holidays ([Click here](#)) Posted 01/02/2019.**
16. **CBP Southern Currents 19-12,14,15,16 - Updated Points of Contacts for Various Units ([Click here](#)). Posted 02/05/2019.**
17. **CBP Southern Currents 19-021 - Uploading Vessel Documents into the CBP DIS ([Click here](#)) Posted 02/28/2019**
18. **CBP Southern Currents 19-025 - Revised Submission Requirements for Ports of Call List for AGM Targeted Vessels. ([Click here](#)) Posted 05/29/2019**
19. **CBP Southern Currents 19-027 - Acceptance of Electronic Vessel Documentation/ Certificates. ([Click here](#)) Posted 07/08/2019**

## **USCG Marine Safety Information Bulletins**

1. **MSIB Vol XV, Issue 013: Vessel Anchoring Capabilities, Jan 28, 2015** ([Click here](#))
2. **MSIB Vol XVII, Issue 002: UAS and MTSA Regulated Waterfront Reporting Process, February 9, 2017** ([Click here](#))
3. **MSIB Vol XVIII, Issue 017: Mississippi River RNA Vessel Requirements March 9, 2018.** ([Click here](#))
4. **MSIB Vol XVIII, Issue 069, Special Consideration for Inspected Towing Vessels Flammable/Combustible Storage Cabinets October 1, 2018.** ([Click here](#))
5. **MSIB Vol XVIII, Issue 080: Krotz Springs RR Bridge Repairs, Atchafalaya River Daylight, Closure November 02, 2018** ([Click here](#))

### **2019 MSIBs**

1. **MSIB Vol XIX, Issue 017: Carrollton Gauge 15 Ft and Rising, Issued 02/22/2019** ([Click here](#)).
2. **MSIB Vol XIX, Issue 012: Vessel Warping Advisory, Issued 01/25/2019** ([Click here](#)).
3. **MSIB Vol XIX, Issue 023: Vessel Safety Advisory During Restricted Visibility, Issued 03/04/2019** ([Click here](#)).
4. **MSIB Vol XIX, Issue 026: Sunken Tug Safety Advisory, Issued 03/22/2019** ([Click here](#)).
5. **USCG Safety Alert Vol XIX, Issue 001: Towing Vessel Safety Alert, Issued 03/25/2018** ([Click here](#)).
6. **MSIB Vol XIX, Issue 027: Additional Towing Vessel Safety Precautions During High Water Issued 03/27/2019** ([Click here](#)).
7. **MSIB Vol XIX, Issue 027b: Additional Towing Vessel Safety Precautions During High Water Issued 03/29/2019** ([Click here](#)).
8. **MSIB Vol XIX, Issue 030: Bayou Sorrel High Water Safety Advisory, Issued 05/10/2019** ([Click here](#)).
9. **MSIB Vol XIX, Issue 031: Wilkinson Point 43 Feet and Rising Safety Advisory, Issued 05/13/2019** ([Click here](#)).
10. **MSIB Vol XIX, Issue 033: Bonnet Carré Anchorage Opening, Issued 05/16/2019** ([Click here](#)).
11. **MSIB Vol XIX, Issue 036: Bayou Sorrel High Water Safety Advisory 6.5 Feet and Falling, Issued 05/28/2019** ([Click here](#)).
12. **MSIB Vol XIX, Issue 038: Hurricane Season 2019, Issued 05/29/2019** ([Click here](#)).
13. **VTS Measure - MM167.5 to MM254.5 AHP (Above 40'), (Supersedes MSIB 028) Issued 06/22/2019** ([Click here](#)).

## **National Maritime Intelligence Center - Maritime Piracy Reports**

**Current Issue 28 June 2019 - Posted 01 July 2019**

1. **Piracy Analysis and Warning Weekly – PAWW - ([Click here](#))**
2. **Worldwide Threat to Shipping – WTS - ([Click here](#))**  
New - **2018 Annual Worldwide Threat to Shipping Summary Report - ([Click here](#))**

## **Louisiana Maritime Association (LAMA) Reports**

1. **LAMA USACE LMR Maintenance Forum Meeting Report. (06/05/2019) ([Click here](#))** Posted 06/07/2019.
2. **LMR Dredging Update Report of July 1, 2019. ([Click here](#))** Posted July 2, 2019.
3. **USCG Port Security Advisory (PSA) 1-19 (Amended) Conditions of Entry - Seychelles. ([Click here](#))** Posted April 4, 2019.
4. **Update: ZIKA Virus Advisory for Vessels Destined to China Summary of Information ([Click here](#))** Posted 9/07/2016.
5. **LAMA Report: Updated: US Entry of Vessels Trading with Cuba ([Click here](#))** Updated Posted 09/26/2018
6. **The USACE's 2018 Revetment Schedule and Transit Restrictions Update ([Click here](#))** Update Posted 01/09/2019.

## **LAMA Products, Reports, and Services Available**

1. **LAMA Website - Current Conditions, Active Advisories, etc. → ([Click here](#))**
2. **Custom Branded AIS Service and 3-D Channel Soundings now available! FREE to all LAMA Members. ([Click here for instructions](#))**
3. **LAMA Reports (Cross In, Cross Out, Due In, and Anchorage) → ([Click here](#))**
4. **New Features - Tripwire Alerts and Enhanced Vessel Information Services → ([Click here](#))**

## **Federal Partners Contact Information → ([Click Here](#))**

## **Upcoming Scheduled Events of Interest and Items of Interest**

1. **None.**

Sincerely,

*"Capt Ron"*

**Ronald W. Branch, CAPT. USCG (Ret.)**

**President**

**Louisiana Maritime Association (LAMA)**

**[Ron.Branch@louisianamaritime.org](mailto:Ron.Branch@louisianamaritime.org)**

**Desk: (504) 899-5535**

**Cell: (330) 760-0786**

**Website: The Watch Stander**