



LOUISIANA MARITIME ASSOCIATION

DAILY REPORT

LOWER MISSISSIPPI RIVER (LMR) NAVIGATION CONDITIONS

LMR is **OPEN** to navigation **High Water Pilot Restrictions per below**.
See the **USCG MSIB Section on page 11 for High Water Advisories**.

The additional following notices are in effect:

1. High Water Operations Restrictions

NOBRA - ([Click here](#))

CRPPA - ([Click here](#)) & ([Here](#)) & ([Here](#))

Fed Pilots - ([Click here](#))

2. Controlling Drafts

07/17/2019 - CRPPA Draft Restriction - 44' - ([Click here](#))

08/04/2019 - **BAR Pilot - 44'** - ([Click here](#))

07/19/2019 - Federal Pilots 43' - ([Click here](#))

NOTE: Please be advised that the fax line, (225) 869-8909, at the Port of Gramercy is unable to receive or transmit facsimiles. To quickly process any lade orders, diversions, etc. please email the request to GRAMERCY-POE@cbp.dhs.gov. All other phone lines are operational and if you have any questions contact the Port of Gramercy at (225) 869-3765.

<u>Today's LMR Stages at Baton Rouge and New Orleans</u>			
<u>Location</u>	<u>Time</u>	<u>Stage</u>	<u>Forecast</u>
Baton Rouge	0600	34.86	Falling
New Orleans	0600	13.39	Falling

Daily LMR River Stage 5-Day Predictions

Information from NOAA as of 0959 hours on 08/04/2019.

All stage forecasts include 48 hours of future rainfall.

RIVER STAGE FORECASTS								
STATION	FS	6AM	24HR F O R E C A S T				
		STG	CHG	0805	0806	0807	0808	0809
RED RIVER LNDG	48	0.0	+0.0	51.5	50.7	50.0	49.3	48.7
BATON ROUGE	35	35.2	-0.4	34.6	34.0	33.2	32.6	31.9
DONALDSONVILLE	27	24.6	-0.3	24.3	23.9	23.4	22.9	22.5
RESERVE	22	18.7	-0.2	18.4	18.2	17.9	17.5	17.2
NEW ORLEANS	/17/	13.5	-0.1	13.1	13.0	12.8	12.6	12.3

Lower Mississippi River Ship Pilots Report

PILOT ASSOCIATION	PILOT AREA	MAXIMUM FW DRAFT	RESTRICTIONS IN PLACE
Federal Pilots	SWP to MM 233.5 AHOP	43'	Draft Restrictions - See Page 1
BAR Pilots	SWP to Pilottown (MM 1.9) AHOP	44'	Draft Restrictions - See Page 1
Crescent River Port Pilots	MM 1.9 to MM 104.7 AHOP	44'	Draft Restrictions - See Page 1 General Anchorage, Etc. - (Click here)
NOBRA Pilots	MM 104.7 to MM 180.0 AHOP	47'	Draft Restrictions - See Page 1 Reserve Anchorage - (Click here)
NOBRA Pilots	MM 180.0 to MM 233.5 AHOP	45'	Draft Restrictions - See Page 1 Carrollton Gauge Above 7'- (Click here)

LAMA Pilot Reminder: Regulated Navigation Area - Avoid Loss of Propulsion MSIB ([Click here](#)) and for Fuel Oil Changeover Requirements ([Click here](#)).

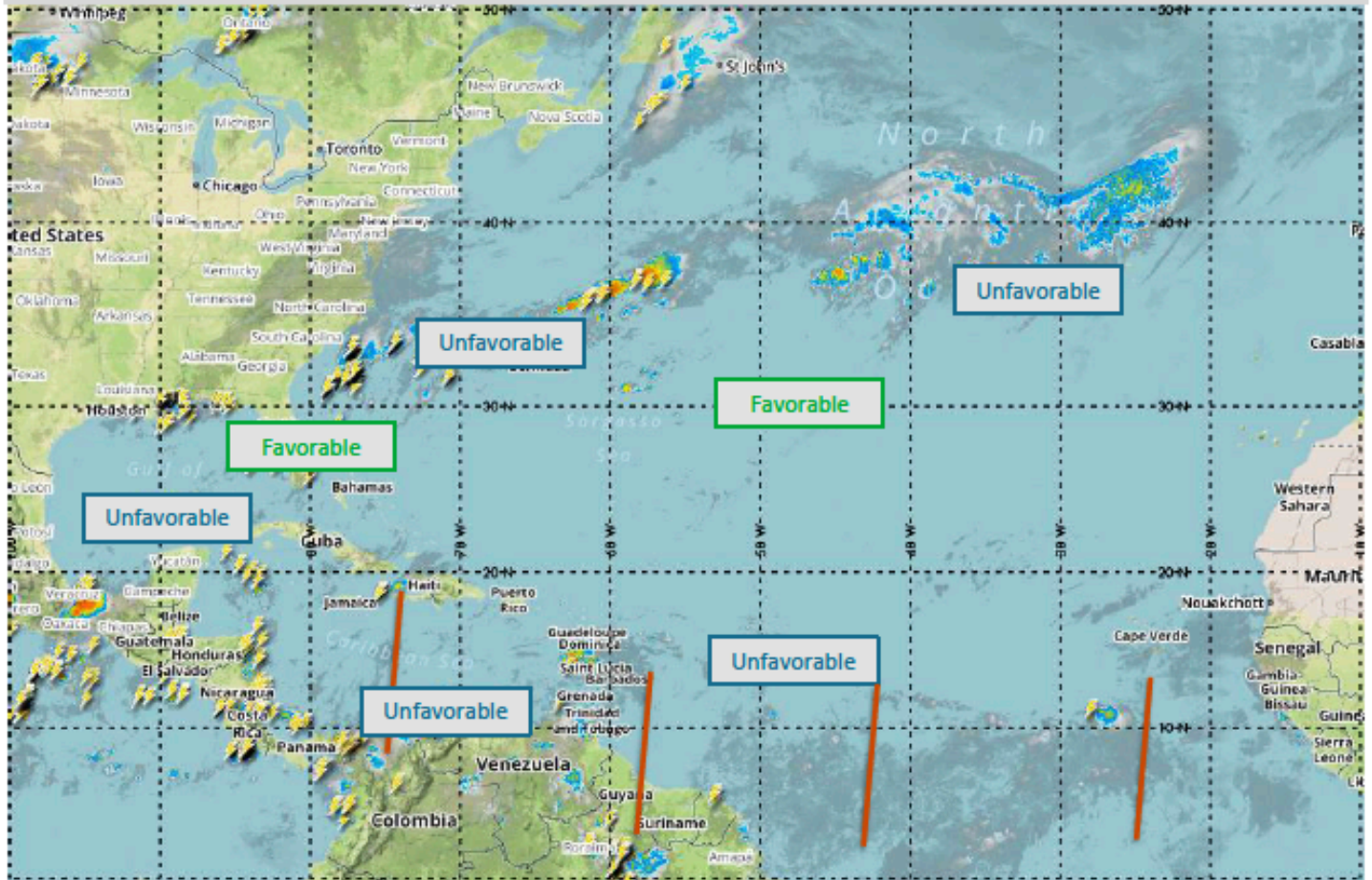
2019 Hurricane Season Gulf of Mexico

(Source: WeatherOps, powered by DTN)

HEADLINE

Effective: August 5, 2019 – 0500 CT / 1000 UTC

Multiple tropical waves are noted across the basin, but no tropical systems are forecast over the next seven days.



Active Tropical Threats

Feature #	Name	Current Location	7-Day Development Potential	Sustained Wind	Current Movement
-			-	-	-

General Discussion

Multiple tropical waves are noted on this morning's satellite presentation across the Atlantic. With that being said, models agree that no new areas of development are currently expected as unfavorable conditions prevent any new areas of interest through seven days.

Today's River Stages (NOAA)

Today's LOWER MISSISSIPPI RIVER STAGES (In Feet)			
	<u>River Mile (AHOP)</u>	<u>Today's Stage</u>	<u>24-Hour Change</u>
Red River Landing	302.4	51.30	NA
Baton Rouge (Port Allen)	228.4	34.86	(0.30)
Donaldsonville	175.4	24.33	(0.33)
Reserve	138.7	18.51	(0.17)
Bonnet Carre	127.1	16.79	(0.16)
New Orleans (Carrollton)	102.8	13.39	(0.10)
Alliance	62.5	7.39	(0.03)
Venice	10.7	2.77	0.05

Lower Mississippi River Bridge Air GapsMax Vertical Clearances as listed in 2019 NOBRA Pilot Bridge Card ([Click here](#))

TODAY'S LMR BRIDGE AIR GAPS						
Bridge Name	River Mile (AHOP)	Reference Gauge	Max Vertical Clearance (Feet)	Today's Gauge Reading (Ft)	Today's Air Gap (Feet)	Today's Air Gap (Meters)
Crescent City Lower	95.7	Carrollton (New Orleans)	170.0	13.39	156.61	47.74
Crescent City Upper	95.8	Carrollton (New Orleans)	170.0	13.39	156.61	47.74
Huey P Long	106.1	Carrollton (New Orleans)	153.8	13.39	140.41	42.80
Hale Boggs Luling	121.6	Reserve	158.4	18.51	139.89	42.64
Gramercy	145.9	Reserve	164.9	18.51	146.39	44.62
Sunshine Bridge	167.4	Donaldsonville	168.0	24.33	143.67	43.79
Baton Rouge I-10	229.3	Port Allen (Baton Rouge)	172.5	34.86	137.64	41.95
Baton Rouge Hwy 90/RR	233.9	Port Allen (Baton Rouge)	111.0	34.86	76.14	23.21

Today's GIWW Lock Status

The Corps' Mississippi Valley New Orleans (MVN) District's Lock and Waterway Status 60-Day Forecast ([Click here](#)) Update Posted July 22, 2019.

Lock Name	Updated	RIVER Lockings on Turn	CANAL Lockings on Turn	Maximum Lock Queue Time (Hours)
Algiers	08/04/2019	6	3	10
Harvey	08/04/2019	1	3	4
Inner Harbor Navigation Canal	08/04/2019	25	1	36+
Port Allen	08/04/2019	0	1	1

NOAA Southwest Pass Tides (Updated Daily) (All Times Local)

<u>Date</u>	<u>Day</u>	<u>Time</u>	<u>Pred</u>	<u>High/Low</u>
2019/08/05	Mon	13:24	0.86	H
2019/08/05	Mon	20:17	0.62	L
2019/08/06	Tue	04:13	0.84	H
2019/08/06	Tue	13:20	0.54	L
2019/08/07	Wed	03:50	1.09	H
2019/08/07	Wed	14:12	0.26	L
2019/08/08	Thu	04:16	1.32	H
2019/08/08	Thu	15:00	0.04	L
2019/08/09	Fri	04:59	1.49	H
2019/08/09	Fri	15:45	-0.10	L
2019/08/10	Sat	05:49	1.59	H
2019/08/10	Sat	16:29	-0.16	L
2019/08/11	Sun	06:40	1.64	H
2019/08/11	Sun	17:10	-0.16	L
2019/08/12	Mon	07:31	1.65	H
2019/08/12	Mon	17:48	-0.12	L

NOTE: The "Pred" (Prediction) is shown in 'feet'.

SWP Entry Times

(Requirement Rescinded on 3/17/2019)

Date	Low Tide	High Tide	SWP Entry Begins - Date	SWP Entry Begins - Time	SWP Entry Ends - Date	SWP Entry Ends - Time
-	-	-	-	-	-	-
-	-	-	-	-	-	-
-	-	-	-	-	-	-
-	-	-	-	-	-	-
-	-	-	-	-	-	-
-	-	-	-	-	-	-

Today's NOAA "Ports" Information















Lower Mississippi River PORTS, NOAA/NOS 2019-08-05 07:19 CDT						
-----Water Levels (above MLLW)-----						
Carrollton-LWRP	11.8 ft, Steady	Pilottown	1.6 ft, Steady			
Pilots St. East	*** ft,					
-----Winds-----						
	Spd Dir Gusts		Spd Dir Gusts			
Pilottown	3 kn SSW 5	Pilots St. East	12 kn WSW 13			
-----Air and Water Temperature-----						
	Air	Water		Air	Water	
Carrollton-LWRP	86 °F	Pilottown	79 °F	84 °F		
Pilots St. East	*** °F	*** °F				
-----Barometric Pressure-----						
Pilottown	1015 mb Rising	Pilots St. East	*** mb			
-----Air Gap/Bridge Clearance (above water surface)-----						
Huey P. Long Bridge	138.9 ft, Stdy.	Crescent City	154.7 ft, Stdy.			
-----Currents (F)lood, (S)lack, (E)bb, towards °T-----						
	Spd	Dir		Spd	Dir	
Port Allen	3.6 kn (E),	189.0°T	First Street Wharf	1.9 kn (E),	52.0°T	

Today's 3-Day SWP Weather Forecast

336 AM EDT Mon Aug 5 2019

- .TODAY...S to SW winds 10 kt in the morning, becoming variable less than 5 kt. Seas 3 ft or less.**
- .TONIGHT...Variable winds less than 5 kt, becoming S 10 kt late. Seas 3 ft or less.**
- .TUE...S to SW winds 10 kt. Seas 3 ft or less.**
- .TUE NIGHT...S to SW winds 10 kt. Seas 3 ft or less.**
- .WED...SW winds 10 kt. Seas 3 ft or less.**
- .WED NIGHT...S to SW winds 10 kt. Seas 3 ft or less.**

Today's 10-Day Weather Forecast

New Orleans, LA 10 Day Weather						
7:15 am CDT 						
DAY		DESCRIPTION	HIGH / LOW	PRECIP	WIND	HUMIDITY
TODAY AUG 5		Thunderstorms	86°/77°	80%	WSW 8 mph	76%
TUE AUG 6		Partly Cloudy	90°/78°	20%	W 7 mph	71%
WED AUG 7		PM Thunderstorms	89°/78°	40%	WSW 8 mph	73%
THU AUG 8		Partly Cloudy	89°/78°	20%	WSW 8 mph	74%
FRI AUG 9		Partly Cloudy	90°/78°	20%	WSW 8 mph	74%
SAT AUG 10		Partly Cloudy	90°/78°	20%	W 9 mph	74%
SUN AUG 11		Partly Cloudy	90°/78°	20%	W 9 mph	72%
MON AUG 12		Isolated Thunderstorms	89°/78°	30%	W 9 mph	72%
TUE AUG 13		Isolated Thunderstorms	90°/78°	30%	WSW 9 mph	73%
WED AUG 14		Isolated Thunderstorms	89°/78°	30%	W 9 mph	74%
THU AUG 15		Scattered Thunderstorms	88°/77°	40%	ENE 7 mph	74%
FRI AUG 16		Isolated Thunderstorms	89°/77°	30%	ENE 8 mph	71%
SAT AUG 17		AM Thunderstorms	88°/77°	40%	E 9 mph	72%
SUN AUG 18		Isolated Thunderstorms	87°/77°	30%	E 9 mph	73%
MON AUG 19		Scattered Thunderstorms	87°/77°	50%	ESE 9 mph	73%

LMR 28-Day River Stage Predictions (Updated Daily)**(Provided by the NWS) (As of 1003 on 08/04/2019)**

- (1) All stage forecasts include 48 hours of future rainfall from the posted date.
 (2) Red River Landing (RRLL1), Baton Rouge (BRRL1), Donaldsonville (DONL1) Reserve (RRVL1), New Orleans (NORL1)

<u>DATE</u>	<u>ARSA4</u>	<u>GEEM6</u>	<u>VCKM6</u>	<u>NTZM6</u>	<u>RRLL1</u>	<u>BTRL1</u>	<u>DONL1</u>	<u>RRVL1</u>	<u>NORL1</u>
08-05-19	25.2	37.3	38.4	48.4	51.5	34.6	24.3	18.4	13.1
08-06-19	24.4	36.5	37.6	47.5	50.7	34.0	23.9	18.2	13.0
08-07-19	24.2	36.0	36.9	46.8	50.0	33.2	23.4	17.9	12.8
08-08-19	23.9	35.9	36.4	46.1	49.3	32.6	22.9	17.5	12.6
08-09-19	23.6	35.5	36.3	45.6	48.7	31.9	22.5	17.2	12.3
08-10-19	23.3	35.2	36.0	45.5	48.3	31.4	22.1	16.9	12.1
08-11-19	22.8	34.9	35.7	45.2	48.2	31.3	21.8	16.7	11.9
08-12-19	22.4	34.5	35.3	44.9	48.0	31.1	21.8	16.6	11.8
08-13-19	22.0	34.1	35.0	44.6	47.7	30.9	21.6	16.5	11.8
08-14-19	21.6	33.6	34.6	44.2	47.4	30.6	21.4	16.4	11.7
08-15-19	21.2	33.3	34.2	43.9	47.1	30.3	21.2	16.3	11.6
08-16-19	20.9	33.0	33.8	43.5	46.7	30.0	21.0	16.1	11.5
08-17-19	20.6	32.8	33.6	43.1	46.4	29.7	20.8	16.0	11.4
08-18-19	20.4	32.5	33.4	42.9	46.1	29.3	20.6	15.8	11.3
08-19-19	20.2	32.3	33.1	42.7	45.9	29.1	20.4	15.7	11.2
08-20-19	19.9	32.1	32.9	42.4	45.7	28.9	20.2	15.6	11.1
08-21-19	19.6	31.8	32.7	42.2	45.4	28.6	20.1	15.4	11.0
08-22-19	19.2	31.5	32.4	42.0	45.2	28.5	20.0	15.3	11.0
08-23-19	18.8	31.1	32.1	41.8	45.1	28.3	19.8	15.3	10.9
08-24-19	18.6	30.9	31.8	41.5	44.8	28.2	19.7	15.2	10.8
08-25-19	18.3	30.6	31.5	41.2	44.5	27.9	19.6	15.1	10.8
08-26-19	18.2	30.4	31.3	40.9	44.3	27.6	19.4	15.0	10.7
08-27-19	18.0	30.3	31.1	40.7	44.1	27.4	19.2	14.9	10.6
08-28-19	17.9	30.2	31.0	40.5	43.8	27.2	19.1	14.7	10.6
08-29-19	17.8	30.1	30.8	40.4	43.7	27.0	18.9	14.7	10.5
08-30-19	17.8	30.0	30.8	40.3	43.6	26.9	18.8	14.6	10.4
08-31-19	17.7	30.0	30.7	40.2	43.5	26.8	18.8	14.5	10.4
09-01-19	17.6	29.9	30.7	40.1	43.4	26.7	18.7	14.5	10.4

Today's Sunrise and Sunset Times

Today's Local Sunrise and Sunset Times	
Sunrise	Sunset
0522	1851

Source: U.S. Naval Observatory, Washington DC (All times local - New Orleans, LA)

NOTE: Times are provided in **Central Standard Time**. **ADD 1 hour for Central Daylight Time** 3/10/2019 to 11/03/2019.

LMR River Crossings Survey Report

The following reports are provided by the USACE. (Update Posted 08/05/2019).

Below are the latest USACE survey results for the LMR crossings, with updated survey information for the crossings at Medora, Granada, & Bayou Goula.

CROSSING NAME	MILEAGE	LWRP	DATE 2019	250 LDB	125 LDB	CENTERLINE	125 RDB	250 RDB	SHAPE	PROJECT DEPTH	DREDGE
Upper Baton Rouge	232.5	2.8	24-Jun	69.0	71.0	75.0	76.0	72.0	XXXX	79.7	--
Baton Rouge	230.5	2.8	24-Jun	54.0 F G	53.0 F G	55.0 E F	58.0 E F	58.0 D E	XXXX	84.7	McGeorge
Red Eye	224.0	2.6	2-May	48.5 L	49.0 L	50.5 M	50.0 L M	50.0 K L	64.5	83.0	Hurley
Sardine Point	219.3	2.4	24-Jul	63.5	61.0	60.5	62.5	65.0	67.5	80.6	--
Medora	212.0	2.1	26-Jul	52.5 C D	55.3 C D	60.1 B C	60.2 C D	59.8 C D	63.7	78.6	--
Granada	204.3	1.9	26-Jul	62.0 F G	62.0 E	64.7 D E	58.4 G	60.5 G H	67.5	77.2	--
Bayou Goula	198.2	1.8	26-Jul	62.5 F G	61.3 F G	61.7 F G	61.6 D E	57.9 D E	71.0	76.0	--
Alhambra	190.5	1.7	24-Jul	56.5 C	56.0 C D	60.0 G	58.5 D E	55.0 G H	62.0	75.1	--
Philadelphia	183.0	1.5	24-Jul	61.5 G	60.5 G	63.0 G	63.5 G	67.5 F	59.0	73.6	--
Smoke Bend	175.0	1.4	23-Jul	56.0 D	58.0 C D	57.0 E F	56.5 E F	57.0 C D	61.5	72.3	--
Rich Bend	158.8	1.3	23-Jul	XXXX	XXXX	63.0	XXXX	XXXX	XXXX	69.1	--
Belmont	154.2	1.3	23-Jul	52.5 I	53.0 L	52.0 L	49.5 L M	52.5 L	69.0	68.2	Jadwin
Fairview	115.7	1.1	20-Jun	62.0 D	59.9 D E	59.3 D E	59.3 D E	60.3 D E	73.6	62.7	--

Changes from the previous surveys at these locations are reflected below.

<u>Crossing Name</u>	<u>Survey Date</u>	<u>250L</u>	<u>125L</u>	<u>Centerline</u>	<u>125R</u>	<u>250R</u>
Medora	26-Jul	52.50	55.30	60.10	60.20	59.80
	10-Jul	63.50	67.50	63.00	64.00	61.50
Change		(11.00)	(12.20)	(2.90)	(3.80)	(1.70)

<u>Crossing Name</u>	<u>Survey Date</u>	<u>250L</u>	<u>125L</u>	<u>Centerline</u>	<u>125R</u>	<u>250R</u>
Granada	26-Jul	62.00	62.00	64.70	58.40	60.50
	9-Jul	63.00	62.00	60.50	60.00	64.00
Change		(1.00)	0.00	4.20	(1.60)	(3.50)

<u>Crossing Name</u>	<u>Survey Date</u>	<u>250L</u>	<u>125L</u>	<u>Centerline</u>	<u>125R</u>	<u>250R</u>
Bayou Goula	26-Jul	62.50	61.30	61.70	61.60	57.90
	9-Jul	66.50	65.50	64.50	66.00	63.50
Change		(4.00)	(4.20)	(2.80)	(4.40)	(5.60)

USCG Navigation Center - Local Notice to Mariners

Edition: Week 31-19, Posted: July 31, 2019

USCG Eighth District Gulf Coast LNM - ([Click here](#)).

USCG Eighth District Western Rivers LNM - ([Click here](#)).

2018 USCBP Southern Currents Information

Note: LAMA Members - Southern Currents issued prior to 2018 can be found in the Tools/ Documents section of the LAMA Website ([Click here](#))

- 1. CBP Southern Currents 18-004 - Vessels Arriving in the Area Port of New Orleans for Bunkering/Stores and Departing Within 24 Hours ([Click here](#)) (Posted 10/27/2018)**
- 2. CBP Southern Currents 18-009 - 2018 CBP User Fee Schedule ([Click here](#)) (Posted 12/18/2017)**
- 3. CBP Southern Currents 18-016 - Electronic Submission of the Export Manifest via the Document Imaging System (DIS) for Interested Carriers ([Click here](#)) 02/21/2018**
- 4. CBP Southern Currents 18-018 - Automation Pilot of CBP Form 3171 Application – Permit – Special License – Unlading – Lading – Overtime Services Submission, Review and Approval Process in the Port of New Orleans ([Click here](#)) 02/21/2018**
- 5. CBP Southern Currents 18-019 - Automated Commercial Vessel Notice of Arrival Pilot Program ([Click here](#)) 02/21/2018**
- 6. CBP Southern Currents 18-021 - Updated CBP Form 6043 [Delivery Ticket] Process ([Click here](#)) 03/10/2018**
- 7. CBP Southern Currents 18-022 - CBP Form 3171 Submissions ([Click here](#)) 03/13/2018 Supersedes Southern Currents No: 17-009 (For Updated Draft → [Click here](#))**
- 8. CBP Southern Currents 18-023 - CBP Tri-Port Guidance on CBP Form 1300 Submissions ([Click here](#)) 03/13/2018 [For Slide Show Instructions ([Click here](#))]**
- 9. CBP Southern Currents 18-025 - Translations Required for Documents Presented to CBP in Foreign Languages ([Click here](#)) 04/13/2018**
- 10. CBP Southern Currents 18-028 - Carriers' and Importers' Responsibility Relating to Liquid Bulk Cargo Releases ([Click here](#)) 05/10/2018 (Supersedes Southern Currents 11-008)**
- 11. CBP Southern Currents 18-030 - CBP Group E-Mail Contacts for Cargo Shipment Information ([Click here](#)) 05/30/2018**
- 12. CBP Southern Currents 18-031 - FIRMS Codes for all In-Bond Arrival Facilities ([Click here](#)) Posted 05/31/2018**
- 13. CBP Southern Currents 18-035 - Crewmen - Detention Prior to Examination ([Click here](#)) Posted 09/14/2018**
- 14. CBP Southern Currents 19-004 - 2019 Base Metal Annual Permit ([Click here](#)) Posted 12/20/2018**
- 15. CBP Southern Currents 19-009 - 2019 CBP Federal Holidays ([Click here](#)) Posted 01/02/2019.**
- 16. CBP Southern Currents 19-12,14,15,16 - Updated Points of Contacts for Various Units ([Click here](#)). Posted 02/05/2019.**
- 17. CBP Southern Currents 19-021 - Uploading Vessel Documents into the CBP DIS ([Click here](#)) Posted 02/28/2019**
- 18. CBP Southern Currents 19-025 - Revised Submission Requirements for Ports of Call List for AGM Targeted Vessels. ([Click here](#)) Posted 05/29/2019**
- 19. CBP Southern Currents 19-027 - Acceptance of Electronic Vessel Documentation/ Certificates. ([Click here](#)) Posted 07/08/2019**

USCG Marine Safety Information Bulletins

1. **MSIB Vol XV, Issue 013: Vessel Anchoring Capabilities, Jan 28, 2015** ([Click here](#))
2. **MSIB Vol XVII, Issue 002: UAS and MTSA Regulated Waterfront Reporting Process, February 9, 2017** ([Click here](#))
3. **MSIB Vol XVIII, Issue 017: Mississippi River RNA Vessel Requirements March 9, 2018.** ([Click here](#))
4. **MSIB Vol XVIII, Issue 069, Special Consideration for Inspected Towing Vessels Flammable/Combustible Storage Cabinets October 1, 2018.** ([Click here](#))
5. **MSIB Vol XVIII, Issue 080: Krotz Springs RR Bridge Repairs, Atchafalaya River Daylight, Closure November 02, 2018** ([Click here](#))

2019 MSIBs

1. **MSIB Vol XIX, Issue 017: Carrollton Gauge 15 Ft and Rising, Issued 02/22/2019** ([Click here](#)).
2. **MSIB Vol XIX, Issue 012: Vessel Warping Advisory, Issued 01/25/2019** ([Click here](#)).
3. **MSIB Vol XIX, Issue 023: Vessel Safety Advisory During Restricted Visibility, Issued 03/04/2019** ([Click here](#)).
4. **MSIB Vol XIX, Issue 026: Sunken Tug Safety Advisory, Issued 03/22/2019** ([Click here](#)).
5. **USCG Safety Alert Vol XIX, Issue 001: Towing Vessel Safety Alert, Issued 03/25/2018** ([Click here](#)).
6. **MSIB Vol XIX, Issue 027: Additional Towing Vessel Safety Precautions During High Water Issued 03/27/2019** ([Click here](#)).
7. **MSIB Vol XIX, Issue 027b: Additional Towing Vessel Safety Precautions During High Water Issued 03/29/2019** ([Click here](#)).
8. **MSIB Vol XIX, Issue 030: Bayou Sorrel High Water Safety Advisory, Issued 05/10/2019** ([Click here](#)).
9. **MSIB Vol XIX, Issue 031: Wilkinson Point 43 Feet and Rising Safety Advisory, Issued 05/13/2019** ([Click here](#)).
10. **MSIB Vol XIX, Issue 033: Bonnet Carré Anchorage Opening, Issued 05/16/2019** ([Click here](#)).
11. **MSIB Vol XIX, Issue 036: Bayou Sorrel High Water Safety Advisory 6.5 Feet and Falling, Issued 05/28/2019** ([Click here](#)).
12. **MSIB Vol XIX, Issue 038: Hurricane Season 2019, Issued 05/29/2019** ([Click here](#)).
13. **MSIB Vol XIX, Issue 058: MM167.5 to MM254.5 AHP (Below 38'), (Supersedes MSIB 056)**
Issued 07/29/2019 ([Click here](#)).
14. **MSIB Vol XIX, Issue 060: MM 221 to MM 240 (BR 35' and Falling), Supersedes MSIB 058**
Issued 08/04/2019 ([Click here](#)).

National Maritime Intelligence Center - Maritime Piracy Reports

Current Issue 31 July 2019 - Posted 02 August 2019

1. **Piracy Infographic - ([Click here](#))**
2. **Worldwide Threat to Shipping – WTS - ([Click here](#))**
New - **2018 Annual Worldwide Threat to Shipping Summary Report - ([Click here](#))**

Louisiana Maritime Association (LAMA) Reports

1. **LAMA USACE LMR Maintenance Forum Meeting Report. (06/05/2019) ([Click here](#))** Posted 06/07/2019.
2. **LMR Dredging Update Report of August 2, 2019. ([Click here](#))** **Posted August 5, 2019.**
3. **USCG Port Security Advisory (PSA) 1-19 (Amended) Conditions of Entry - Seychelles. ([Click here](#))** Posted April 4, 2019.
4. **Update: ZIKA Virus Advisory for Vessels Destined to China Summary of Information ([Click here](#))** Posted 9/07/2016.
5. **LAMA Report: Updated: US Entry of Vessels Trading with Cuba ([Click here](#))** Updated Posted 09/26/2018
6. **The USACE's 2018 Revetment Schedule and Transit Restrictions Update ([Click here](#))** Update Posted 01/09/2019.

LAMA Products, Reports, and Services Available

1. **LAMA Website - Current Conditions, Active Advisories, etc. → ([Click here](#))**
2. **Custom Branded AIS Service and 3-D Channel Soundings now available! FREE to all LAMA Members. ([Click here for instructions](#))**
3. **LAMA Reports (Cross In, Cross Out, Due In, and Anchorage) → ([Click here](#))**
4. **New Features - Tripwire Alerts and Enhanced Vessel Information Services → ([Click here](#))**

Federal Partners Contact Information → ([Click Here](#))

Upcoming Scheduled Events of Interest and Items of Interest

1. **None.**

Sincerely,

"Capt Ron"

Ronald W. Branch, CAPT. USCG (Ret.)

President

Louisiana Maritime Association (LAMA)

Ron.Branch@louisianamaritime.org

Desk: (504) 899-5535

Cell: (330) 760-0786

Website: The Watch Stander