



LOUISIANA MARITIME ASSOCIATION

DAILY REPORT

LOWER MISSISSIPPI RIVER (LMR) NAVIGATION CONDITIONS

LMR is **OPEN** to navigation **High Water Pilot Restrictions** per below.
 See the **USCG MSIB** Section on page 11 for High Water Advisories.

The additional following notices are in effect:

1. High Water Operations Restrictions

- NOBRA - ([Click here](#))
- CRPPA - ([Click here](#)) & ([Here](#)) & ([Here](#))
- Fed Pilots - ([Click here](#))

2. Controlling Drafts

- 07/17/2019 - CRPPA Draft Restriction - 44' - ([Click here](#))
- 07/19/2019 - BAR Pilot - 43' - ([Click here](#))
- 07/19/2019 - Federal Pilots 43' - ([Click here](#))

NOTE: Please be advised that the fax line, (225) 869-8909, at the Port of Gramercy is unable to receive or transmit facsimiles. To quickly process any lade orders, diversions, etc. please email the request to GRAMERCY-POE@cbp.dhs.gov. All other phone lines are operational and if you have any questions contact the Port of Gramercy at (225) 869-3765.

Today's LMR Stages at Baton Rouge and New Orleans			
Location	Time	Stage	Forecast
Baton Rouge	0600	36.44	Falling
New Orleans	0600	13.96	Falling

Daily LMR River Stage 5-Day PredictionsInformation from **NOAA** as of 1006 hours on 07/31/2019.

All stage forecasts include 48 hours of future rainfall.

RIVER STAGE FORECASTS								
STATION	FS	6AM	24HR F O R E C A S T				
		STG	CHG	0801	0802	0803	0804	0805
RED RIVER LNDG	48	54.1	-0.4	53.7	53.2	52.9	52.5	52.0
BATON ROUGE	35	37.0	-0.4	36.5	36.1	35.7	35.4	35.0
DONALDSONVILLE	27	26.1	-0.4	25.8	25.5	25.2	25.0	24.7
RESERVE	22	19.8	-0.2	19.6	19.4	19.2	19.0	18.7
NEW ORLEANS	/17/	14.2	-0.3	14.0	13.8	13.6	13.4	13.3

Lower Mississippi River Ship Pilots Report

<u>PILOT ASSOCIATION</u>	<u>PILOT AREA</u>	<u>MAXIMUM FW DRAFT</u>	<u>RESTRICTIONS IN PLACE</u>
Federal Pilots	SWP to MM 233.5 AHOP	43'	Draft Restrictions - See Page 1
BAR Pilots	SWP to Pilottown (MM 1.9) AHOP	43'	Draft Restrictions - See Page 1
Crescent River Port Pilots	MM 1.9 to MM 104.7 AHOP	44'	Draft Restrictions - See Page 1 General Anchorage, Etc. - (Click here)
NOBRA Pilots	MM 104.7 to MM 180.0 AHOP	47'	Draft Restrictions - See Page 1 Reserve Anchorage - (Click here)
NOBRA Pilots	MM 180.0 to MM 233.5 AHOP	45'	Draft Restrictions - See Page 1 Carrollton Gauge Above 7'- (Click here)

LAMA Pilot Reminder: Regulated Navigation Area - Avoid Loss of Propulsion MSIB ([Click here](#)) and for Fuel Oil Changeover Requirements ([Click here](#)).

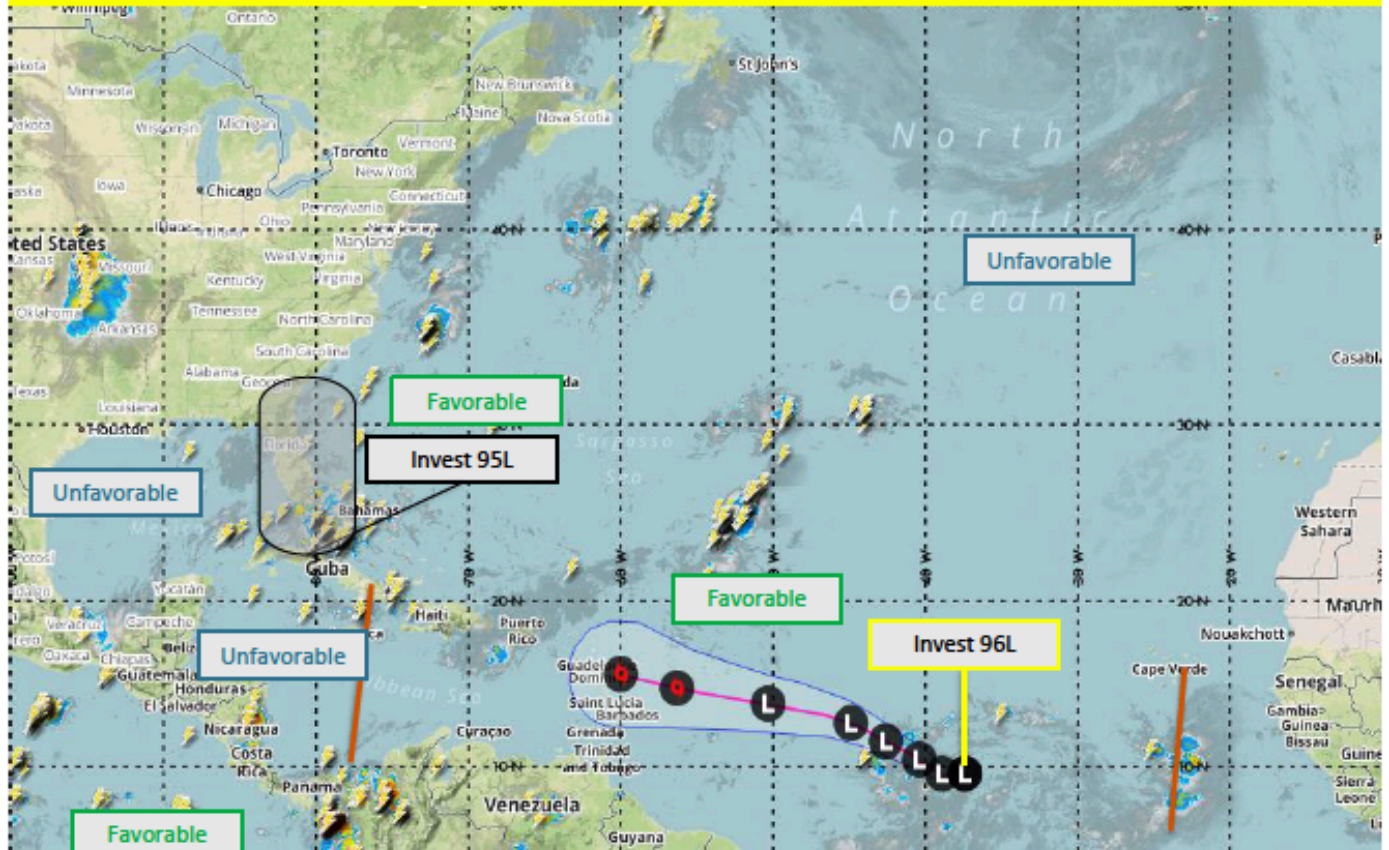
2019 Hurricane Season Gulf of Mexico

(Source: WeatherOps, powered by DTN)

HEADLINE

Effective: August 1, 2019 – 0500 CT / 1000 UTC

Invest 95L is producing scattered thunderstorms across southern Florida and the Bahamas, but is not expected to develop. Invest 96L has a moderate to high chance of becoming a minimal tropical cyclone near the Lesser Antilles.



Active Tropical Threats					
Feature #	Name	Current Location	7-Day Development Potential	Sustained Wind	Current Movement
08L	Invest 95L	N/A	Near 0%	15 knots	NNW at 10 knots
09L	Invest 96L	9.5N 37.4W	60%	25 knots	W at 7 knots

General Discussion

Invest 95L is producing scattered showers and thunderstorms across southern Florida and the Bahamas. 95L will continue to contend with land interaction, southwest wind shear, and mid-level atmospheric dry air as it turns north and northeast, ahead of an upper trough, over the next few days. No development is forecast.

Invest 96L, Feature 09L, has not become better organized over the last 24 hours. The low to mid-level circulation is elongated and lacking sustained convection. A plume of dry air approaching from the north should limit organization through the next 72 hours. However, upper level conditions may become marginally conducive for slow intensification as 96L approaches the Lesser Antilles within 4-5 days. All interests across the eastern Caribbean Sea are advised to monitor 96L's progress.

Today's River Stages (NOAA)

Today's LOWER MISSISSIPPI RIVER STAGES (In Feet)			
	<u>River Mile (AHOP)</u>	<u>Today's Stage</u>	<u>24-Hour Change</u>
Red River Landing	302.4	53.70	(0.47)
Baton Rouge (Port Allen)	228.4	36.44	(0.56)
Donaldsonville	175.4	25.71	(0.39)
Reserve	138.7	19.46	(0.36)
Bonnet Carre	127.1	17.61	(0.34)
New Orleans (Carrollton)	102.8	13.96	(0.26)
Alliance	62.5	7.54	(0.18)
Venice	10.7	2.75	(0.18)

Lower Mississippi River Bridge Air Gaps**Max Vertical Clearances as listed in 2019 NOBRA Pilot Bridge Card ([Click here](#))**

TODAY'S LMR BRIDGE AIR GAPS						
Bridge Name	River Mile (AHOP)	Reference Gauge	Max Vertical Clearance (Feet)	Today's Gauge Reading (Ft)	Today's Air Gap (Feet)	Today's Air Gap (Meters)
Crescent City Lower	95.7	Carrollton (New Orleans)	170.0	13.96	156.04	47.56
Crescent City Upper	95.8	Carrollton (New Orleans)	170.0	13.96	156.04	47.56
Huey P Long	106.1	Carrollton (New Orleans)	153.8	13.96	139.84	42.62
Hale Boggs Luling	121.6	Reserve	158.4	19.46	138.94	42.35
Gramercy	145.9	Reserve	164.9	19.46	145.44	44.33
Sunshine Bridge	167.4	Donaldsonville	168.0	25.71	142.29	43.37
Baton Rouge I-10	229.3	Port Allen (Baton Rouge)	172.5	36.44	136.06	41.47
Baton Rouge Hwy 90/RR	233.9	Port Allen (Baton Rouge)	111.0	36.44	74.56	22.73

Today's GIWW Lock Status

The Corps' Mississippi Valley New Orleans (MVN) District's Lock and Waterway Status 60-Day Forecast ([Click here](#)) Update Posted July 22, 2019.

Lock Name	Updated	RIVER Lockings on Turn	CANAL Lockings on Turn	Maximum Lock Queue Time (Hours)
Algiers	07/31/2019	15	10	37
Harvey	07/09/2019	1	1	1
Inner Harbor Navigation Canal	07/31/2019	25	22	24+
Port Allen	07/31/2019	1	4	10

NOAA Southwest Pass Tides (Updated Daily) (All Times Local)

Date	Day	Time	Pred	High/Low
2019/08/01	Thu	09:55	1.79	H
2019/08/01	Thu	19:55	-0.34	L
2019/08/02	Fri	10:48	1.67	H
2019/08/02	Fri	20:40	-0.15	L
2019/08/03	Sat	11:40	1.46	H
2019/08/03	Sat	21:16	0.10	L
2019/08/04	Sun	12:32	1.18	H
2019/08/04	Sun	21:25	0.38	L
2019/08/05	Mon	13:24	0.86	H
2019/08/05	Mon	20:17	0.62	L
2019/08/06	Tue	04:13	0.84	H
2019/08/06	Tue	13:20	0.54	L
2019/08/07	Wed	03:50	1.09	H
2019/08/07	Wed	14:12	0.26	L
2019/08/08	Thu	04:16	1.32	H
2019/08/08	Thu	15:00	0.04	L
2019/08/08	Thu	15:00	0.04	L

NOTE: The "Pred" (Prediction) is shown in 'feet'.

SWP Entry Times

(Requirement Rescinded on 3/17/2019)

Date	Low Tide	High Tide	SWP Entry Begins - Date	SWP Entry Begins - Time	SWP Entry Ends - Date	SWP Entry Ends - Time
-	-	-	-	-	-	-
-	-	-	-	-	-	-
-	-	-	-	-	-	-
-	-	-	-	-	-	-
-	-	-	-	-	-	-
-	-	-	-	-	-	-

Today's NOAA "Ports" Information

















Lower Mississippi River PORTS, NOAA/NOS 2019-08-01 07:27 CDT						
-----Water Levels (above MLLW)-----						
Carrollton-LWRP	12.4 ft,	Steady	Pilottown	1.9 ft,	Rising	
Pilots St. East	2.6 ft,	Rising				
-----Winds-----						
	Spd	Dir	Gusts		Spd	Dir
Pilottown	3 kn	ENE	9	Pilots St. East	5 kn	NE
						6
-----Air and Water Temperature-----						
	Air	Water		Air	Water	
Carrollton-LWRP		85 °F	Pilottown	79 °F	84 °F	
Pilots St. East	83 °F	84 °F				
-----Barometric Pressure-----						
Pilottown	1017 mb	Rising	Pilots St. East	1018 mb	Rising	
-----Air Gap/Bridge Clearance (above water surface)-----						
Huey P. Long Bridge	138.2 ft,	Decr.	Crescent City	154.2 ft,	Stdy.	
-----Currents (F)lood, (S)lack, (E)bb, towards °T-----						
	Spd	Dir		Spd	Dir	
Port Allen	3.4 kn	(E),	189.0°T	First Street Wharf	3.0 kn	(E),
						52.0°T

Today's 3-Day SWP Weather Forecast

400 AM EDT Thu Aug 1 2019

.TODAY...Variable winds less than 5 kt. Seas 3 ft or less.
 .TONIGHT...E winds 10 kt. Seas 3 ft or less.
 .FRI...NE to E winds 10 kt. Seas 3 ft or less.
 .FRI NIGHT...E winds 10 kt. Seas 3 ft or less.
 .SAT...Variable winds less than 5 kt. Seas 3 ft or less.
 .SAT NIGHT...Variable winds less than 5 kt. Seas 3 ft or less.

Today's 10-Day Weather Forecast

New Orleans, LA 10 Day Weather						
7:39 am CDT 						
DAY		DESCRIPTION	HIGH / LOW	PRECIP	WIND	HUMIDITY
TODAY AUG 1		Isolated Thunderstorms	90°/76°	30%	ENE 5 mph	66%
FRI AUG 2		Scattered Thunderstorms	87°/75°	40%	N 6 mph	72%
SAT AUG 3		Isolated Thunderstorms	87°/76°	30%	N 6 mph	73%
SUN AUG 4		PM Thunderstorms	87°/76°	40%	WSW 6 mph	73%
MON AUG 5		Scattered Thunderstorms	87°/76°	40%	W 7 mph	73%
TUE AUG 6		Isolated Thunderstorms	88°/77°	30%	W 7 mph	73%
WED AUG 7		Scattered Thunderstorms	87°/77°	40%	SW 9 mph	75%
THU AUG 8		Scattered Thunderstorms	87°/76°	40%	SW 9 mph	76%
FRI AUG 9		AM Thunderstorms	88°/77°	40%	SW 9 mph	75%
SAT AUG 10		Mostly Sunny	89°/77°	20%	SW 8 mph	74%
SUN AUG 11		Partly Cloudy	89°/77°	20%	WSW 8 mph	74%
MON AUG 12		Isolated Thunderstorms	89°/78°	30%	W 9 mph	73%
TUE AUG 13		Isolated Thunderstorms	90°/77°	30%	WNW 8 mph	73%
WED AUG 14		Isolated Thunderstorms	88°/76°	30%	ENE 9 mph	71%
THU AUG 15		Isolated Thunderstorms	88°/76°	30%	E 9 mph	70%

LMR 28-Day River Stage Predictions (Updated Daily)**(Provided by the NWS) (As of 1011 on 07/31/2019)**

- (1) All stage forecasts include 48 hours of future rainfall from the posted date.**
(2) Red River Landing (RRLL1), Baton Rouge (BRRL1), Donaldsonville (DONL1) Reserve (RRVL1), New Orleans (NORL1)

<u>DATE</u>	<u>ARSA4</u>	<u>GEEM6</u>	<u>VCKM6</u>	<u>NTZM6</u>	<u>RRLL1</u>	<u>BTRL1</u>	<u>DONL1</u>	<u>RRVL1</u>	<u>NORL1</u>
08-01-19	28.7	40.9	41.2	50.4	53.7	36.5	25.8	19.6	14.0
08-02-19	27.9	40.3	40.8	50.1	53.2	36.1	25.5	19.4	13.8
08-03-19	26.8	39.4	40.2	49.7	52.9	35.7	25.2	19.2	13.6
08-04-19	25.4	38.2	39.3	49.1	52.5	35.4	25.0	19.0	13.4
08-05-19	24.5	37.1	38.2	48.3	52.0	35.0	24.7	18.7	13.3
08-06-19	24.0	36.4	37.1	47.2	51.2	34.4	24.4	18.6	13.2
08-07-19	23.7	36.0	36.5	46.2	50.2	33.6	23.9	18.3	13.0
08-08-19	23.4	35.8	36.1	45.6	49.2	32.5	23.2	17.9	12.7
08-09-19	23.1	35.5	35.9	45.2	48.6	31.8	22.6	17.4	12.4
08-10-19	22.7	35.2	35.6	45.0	48.3	31.4	22.2	17.0	12.1
08-11-19	22.4	34.9	35.3	44.7	48.1	31.2	22.0	16.8	11.9
08-12-19	22.0	34.5	35.0	44.4	47.9	31.0	21.8	16.7	11.8
08-13-19	21.7	34.2	34.6	44.2	47.6	30.7	21.7	16.6	11.8
08-14-19	21.3	33.9	34.3	43.8	47.3	30.5	21.5	16.5	11.7
08-15-19	20.9	33.5	34.0	43.5	47.0	30.2	21.3	16.4	11.6
08-16-19	20.4	33.1	33.6	43.2	46.7	29.9	21.1	16.2	11.5
08-17-19	20.0	32.7	33.2	42.9	46.4	29.7	20.9	16.1	11.4
08-18-19	19.7	32.4	32.9	42.5	46.1	29.4	20.8	16.0	11.3
08-19-19	19.3	32.0	32.5	42.1	45.8	29.0	20.6	15.8	11.2
08-20-19	19.0	31.7	32.2	41.8	45.4	28.7	20.3	15.7	11.1
08-21-19	18.7	31.4	31.9	41.5	45.1	28.4	20.1	15.5	11.0
08-22-19	18.5	31.2	31.6	41.2	44.8	28.1	19.9	15.4	10.9
08-23-19	18.3	31.0	31.4	40.9	44.5	27.8	19.7	15.3	10.8
08-24-19	18.1	30.8	31.2	40.7	44.3	27.6	19.5	15.1	10.7
08-25-19	18.0	30.7	31.0	40.6	44.1	27.4	19.4	15.0	10.6
08-26-19	17.8	30.5	30.9	40.3	44.0	27.3	19.3	14.9	10.6
08-27-19	17.7	30.4	30.7	40.2	43.8	27.1	19.2	14.8	10.5
08-28-19	17.6	30.3	30.6	40.1	43.7	26.9	19.0	14.8	10.5

Today's Sunrise and Sunset Times

Today's Local Sunrise and Sunset Times	
Sunrise	Sunset
0519	1854

Source: U.S. Naval Observatory, Washington DC (All times local - New Orleans, LA)

NOTE: Times are provided in **Central Standard Time**. **ADD 1 hour for Central Daylight Time** 3/10/2019 to 11/03/2019.

LMR River Crossings Survey Report

The following reports are provided by the USACE. (Update Posted 07/26/2019).

Below are the latest USACE survey results for the LMR crossings, with updated survey information for the crossings at Sardine Point, Alhambra, and Philadelphia.

CROSSING NAME	MILEAGE	LWRP	DATE 2019	250 LDB	125 LDB	CENTERLINE	125 RDB	250 RDB	SHAPE	PROJECT DEPTH	DREDGE
Upper Baton Rouge	232.5	2.8	24-Jun	69.0	71.0	75.0	76.0	72.0	XXXX	79.7	--
Baton Rouge	230.5	2.8	24-Jun	54.0 F G	53.0 F G	55.0 E F	58.0 E F	58.0 D E	XXXX	84.7	McGeorge
Red Eye	224.0	2.6	2-May	48.5 L	49.0 L	50.5 M	50.0 L M	50.0 K L	64.5	83.0	Hurley
Sardine Point	219.3	2.4	24-Jul	63.5	61.0	60.5	62.5	65.0	67.5	80.6	--
Medora	212.0	2.1	10-Jul	63.5 D	67.5 C D	63.0 C D	64.0 C	61.5 C D	66.0	81.4	--
Granada	204.3	1.9	9-Jul	63.0 F	62.0 F	60.5 F	60.0 F	64.0 F	66.0	79.8	--
Bayou Goula	198.2	1.8	9-Jul	66.5 H I	65.5 F G	64.5 F G	66.0 F G	63.5 B C	70.0	78.5	--
Alhambra	190.5	1.7	24-Jul	56.5 C	56.0 C D	60.0 G	58.5 D E	55.0 G H	62.0	75.0	--
Philadelphia	183.0	1.5	24-Jul	61.5 G	60.5 G	63.0 G	63.5 G	67.5 F	59.0	73.6	--
Smoke Bend	175.0	1.4	23-Jul	56.0 D	58.0 C D	57.0 E F	56.5 E F	57.0 C D	61.5	72.3	--
Rich Bend	158.8	1.3	23-Jul	XXXX	XXXX	63.0	XXXX	XXXX	XXXX	69.1	--
Belmont	154.2	1.3	23-Jul	52.5 I	53.0 L	52.0 L	49.5 L M	52.5 L	69.0	68.2	Jadwin
Fairview	115.7	1.1	20-Jun	62.0 D	59.9 D E	59.3 D E	59.3 D E	60.3 D E	73.6	62.7	--

Changes from the previous surveys at these locations are reflected below.

<u>Crossing Name</u>	<u>Survey Date</u>	<u>250L</u>	<u>125L</u>	<u>Centerline</u>	<u>125R</u>	<u>250R</u>
Sardine Point	24-Jul	63.50	61.00	60.50	62.50	65.00
	24-Jun	64.00	66.00	68.00	68.00	68.00
Change		(0.50)	(5.00)	(7.50)	(5.50)	(3.00)

<u>Crossing Name</u>	<u>Survey Date</u>	<u>250L</u>	<u>125L</u>	<u>Centerline</u>	<u>125R</u>	<u>250R</u>
Alhambra	24-Jul	56.50	56.00	60.00	58.50	55.00
	9-Jul	58.50	60.50	61.00	55.50	56.00
Change		(2.00)	(4.50)	(1.00)	3.00	(1.00)

<u>Crossing Name</u>	<u>Survey Date</u>	<u>250L</u>	<u>125L</u>	<u>Centerline</u>	<u>125R</u>	<u>250R</u>
Philadelphia	24-Jul	61.50	60.50	63.00	63.50	67.50
	8-Jul	64.00	62.00	64.50	64.00	62.50
Change		(2.50)	(1.50)	(1.50)	(0.50)	5.00

USCG Navigation Center - Local Notice to Mariners

Edition: Week 31-19, Posted: July 31, 2019

USCG Eighth District Gulf Coast LNM - ([Click here](#)).

USCG Eighth District Western Rivers LNM - ([Click here](#)).

2018 USCBP Southern Currents Information

Note: LAMA Members - Southern Currents issued prior to 2018 can be found in the Tools/ Documents section of the LAMA Website ([Click here](#))

- 1. CBP Southern Currents 18-004 - Vessels Arriving in the Area Port of New Orleans for Bunkering/Stores and Departing Within 24 Hours ([Click here](#)) (Posted 10/27/2018)**
- 2. CBP Southern Currents 18-009 - 2018 CBP User Fee Schedule ([Click here](#)) (Posted 12/18/2017)**
- 3. CBP Southern Currents 18-016 - Electronic Submission of the Export Manifest via the Document Imaging System (DIS) for Interested Carriers ([Click here](#)) 02/21/2018**
- 4. CBP Southern Currents 18-018 - Automation Pilot of CBP Form 3171 Application – Permit – Special License – Unlading – Lading – Overtime Services Submission, Review and Approval Process in the Port of New Orleans ([Click here](#)) 02/21/2018**
- 5. CBP Southern Currents 18-019 - Automated Commercial Vessel Notice of Arrival Pilot Program ([Click here](#)) 02/21/2018**
- 6. CBP Southern Currents 18-021 - Updated CBP Form 6043 [Delivery Ticket] Process ([Click here](#)) 03/10/2018**
- 7. CBP Southern Currents 18-022 - CBP Form 3171 Submissions ([Click here](#)) 03/13/2018 Supersedes Southern Currents No: 17-009 (For Updated Draft → [Click here](#))**
- 8. CBP Southern Currents 18-023 - CBP Tri-Port Guidance on CBP Form 1300 Submissions ([Click here](#)) 03/13/2018 [For Slide Show Instructions ([Click here](#))]**
- 9. CBP Southern Currents 18-025 - Translations Required for Documents Presented to CBP in Foreign Languages ([Click here](#)) 04/13/2018**
- 10. CBP Southern Currents 18-028 - Carriers' and Importers' Responsibility Relating to Liquid Bulk Cargo Releases ([Click here](#)) 05/10/2018 (Supersedes Southern Currents 11-008)**
- 11. CBP Southern Currents 18-030 - CBP Group E-Mail Contacts for Cargo Shipment Information ([Click here](#)) 05/30/2018**
- 12. CBP Southern Currents 18-031 - FIRMS Codes for all In-Bond Arrival Facilities ([Click here](#)) Posted 05/31/2018**
- 13. CBP Southern Currents 18-035 - Crewmen - Detention Prior to Examination ([Click here](#)) Posted 09/14/2018**
- 14. CBP Southern Currents 19-004 - 2019 Base Metal Annual Permit ([Click here](#)) Posted 12/20/2018**
- 15. CBP Southern Currents 19-009 - 2019 CBP Federal Holidays ([Click here](#)) Posted 01/02/2019.**
- 16. CBP Southern Currents 19-12,14,15,16 - Updated Points of Contacts for Various Units ([Click here](#)). Posted 02/05/2019.**
- 17. CBP Southern Currents 19-021 - Uploading Vessel Documents into the CBP DIS ([Click here](#)) Posted 02/28/2019**
- 18. CBP Southern Currents 19-025 - Revised Submission Requirements for Ports of Call List for AGM Targeted Vessels. ([Click here](#)) Posted 05/29/2019**
- 19. CBP Southern Currents 19-027 - Acceptance of Electronic Vessel Documentation/ Certificates. ([Click here](#)) Posted 07/08/2019**

USCG Marine Safety Information Bulletins

1. **MSIB Vol XV, Issue 013: Vessel Anchoring Capabilities, Jan 28, 2015** ([Click here](#))
2. **MSIB Vol XVII, Issue 002: UAS and MTSA Regulated Waterfront Reporting Process, February 9, 2017** ([Click here](#))
3. **MSIB Vol XVIII, Issue 017: Mississippi River RNA Vessel Requirements March 9, 2018.** ([Click here](#))
4. **MSIB Vol XVIII, Issue 069, Special Consideration for Inspected Towing Vessels Flammable/Combustible Storage Cabinets October 1, 2018.** ([Click here](#))
5. **MSIB Vol XVIII, Issue 080: Krotz Springs RR Bridge Repairs, Atchafalaya River Daylight, Closure November 02, 2018** ([Click here](#))

2019 MSIBs

1. **MSIB Vol XIX, Issue 017: Carrollton Gauge 15 Ft and Rising, Issued 02/22/2019** ([Click here](#)).
2. **MSIB Vol XIX, Issue 012: Vessel Warping Advisory, Issued 01/25/2019** ([Click here](#)).
3. **MSIB Vol XIX, Issue 023: Vessel Safety Advisory During Restricted Visibility, Issued 03/04/2019** ([Click here](#)).
4. **MSIB Vol XIX, Issue 026: Sunken Tug Safety Advisory, Issued 03/22/2019** ([Click here](#)).
5. **USCG Safety Alert Vol XIX, Issue 001: Towing Vessel Safety Alert, Issued 03/25/2018** ([Click here](#)).
6. **MSIB Vol XIX, Issue 027: Additional Towing Vessel Safety Precautions During High Water Issued 03/27/2019** ([Click here](#)).
7. **MSIB Vol XIX, Issue 027b: Additional Towing Vessel Safety Precautions During High Water Issued 03/29/2019** ([Click here](#)).
8. **MSIB Vol XIX, Issue 030: Bayou Sorrel High Water Safety Advisory, Issued 05/10/2019** ([Click here](#)).
9. **MSIB Vol XIX, Issue 031: Wilkinson Point 43 Feet and Rising Safety Advisory, Issued 05/13/2019** ([Click here](#)).
10. **MSIB Vol XIX, Issue 033: Bonnet Carré Anchorage Opening, Issued 05/16/2019** ([Click here](#)).
11. **MSIB Vol XIX, Issue 036: Bayou Sorrel High Water Safety Advisory 6.5 Feet and Falling, Issued 05/28/2019** ([Click here](#)).
12. **MSIB Vol XIX, Issue 038: Hurricane Season 2019, Issued 05/29/2019** ([Click here](#)).
13. **MSIB Vol XIX, Issue 058: MM167.5 to MM254.5 AHP (Below 38'), (Supersedes MSIB 056) Issued 07/29/2019** ([Click here](#)).

National Maritime Intelligence Center - Maritime Piracy Reports

Current Issue 25 July 2019 - Posted 30 July 2019

1. **Piracy Infographic - ([Click here](#))**
2. **Worldwide Threat to Shipping – WTS - ([Click here](#))**
New - **2018 Annual Worldwide Threat to Shipping Summary Report - ([Click here](#))**

Louisiana Maritime Association (LAMA) Reports

1. **LAMA USACE LMR Maintenance Forum Meeting Report. (06/05/2019) ([Click here](#))** Posted 06/07/2019.
2. **LMR Dredging Update Report of July 23, 2019. ([Click here](#))** Posted July 24, 2019.
3. **USCG Port Security Advisory (PSA) 1-19 (Amended) Conditions of Entry - Seychelles. ([Click here](#))** Posted April 4, 2019.
4. **Update: ZIKA Virus Advisory for Vessels Destined to China Summary of Information ([Click here](#))** Posted 9/07/2016.
5. **LAMA Report: Updated: US Entry of Vessels Trading with Cuba ([Click here](#))** Updated Posted 09/26/2018
6. **The USACE's 2018 Revetment Schedule and Transit Restrictions Update ([Click here](#))** Update Posted 01/09/2019.

LAMA Products, Reports, and Services Available

1. **LAMA Website - Current Conditions, Active Advisories, etc. → ([Click here](#))**
2. **Custom Branded AIS Service and 3-D Channel Soundings now available! FREE to all LAMA Members. ([Click here for instructions](#))**
3. **LAMA Reports (Cross In, Cross Out, Due In, and Anchorage) → ([Click here](#))**
4. **New Features - Tripwire Alerts and Enhanced Vessel Information Services → ([Click here](#))**

Federal Partners Contact Information → ([Click Here](#))

Upcoming Scheduled Events of Interest and Items of Interest

1. **None.**

Sincerely,

"Capt Ron"

Ronald W. Branch, CAPT. USCG (Ret.)

President

Louisiana Maritime Association (LAMA)

Ron.Branch@louisianamaritime.org

Desk: (504) 899-5535

Cell: (330) 760-0786

Website: The Watch Stander